

Lymm Angling Club



Water Guide

Follow us on:



<https://www.facebook.com/LymmAC/>



<https://twitter.com/lymmac>



<http://www.lymmanglingclub.com/>

Specimen Still Waters List

Water	Post Code	What3Words	Booking Required?	Key Req?
Belmont Pool*	CW9 6JA	slice.deeds.outdoor	Yes	Yes
Oak Pool*	CW9 6JA	slice.deeds.outdoor	No	Yes
Rowan Pool*	CW9 6JA	slice.deeds.outdoor	No	Yes
Serpentine Pool*	CW9 6JA	slice.deeds.outdoor	Yes	Yes
Willow Pool*	CW9 6JA	slice.deeds.outdoor	No	Yes
Yew Tree Pool*	CW9 6JA	slice.deeds.outdoor	No	Yes
Belmont Moat*	CW9 6NQ	frocks.brushing.plankton	No	No
Catch Penny Pool*	SK11 9DF	lawfully.muscular.origins	No	Yes
Founders Pool*	CW9 6JL	emerge.hunches.blanking	Yes	No
Lymmvale Stock Pond*	CW7 2BF	strike.scornful.bluffing	No	Yes
Lymmvale*	CW7 2BF	strike.scornful.bluffing	No	Yes
Nunsmere*	CW8 2ES	image.these.retrieve	No	Yes
Tabley Mere**	WA16 0HA	zones.workbench.famous	Yes	No
Wrinehill Pool*	CW3 9BU	maddening.inflamed.barrel	Yes	Yes

* Indicates waters closed to Senior members from 15th March to 15th June inclusive except those Senior members who have acquired/worked for an overstamp.

** Tabley Mere closed 15th March – 31st May inclusive. Strictly no fishing or access to the estate during this period. Open to ALL MEMBERS thereafter.

PLEASE NOTE OUR WATERS PORTFOLIO IS LIABLE TO CHANGE THROUGHOUT THE MEMBERSHIP YEAR AND NO REFUNDS WILL BE CONSIDERED DUE TO THE LOSS OF VENUES. FOR THE CURRENT WATERS & MAP BOOK VISIT <http://lymmanglersclub.com/MapBook.pdf>

Still Waters List

Water	Post Code	What3Words	Booking Required?	Key Req?
Farm Pool	CW9 6JQ	supreme.applauded.condensed	No	No
Friars Pool	CW9 6NQ	frocks.brushing.plankton	No	No
Golden Pond	SK11 9BW	unicorns.glares.snow	No	No
Grimsditch Mill Pool	WA4 4EB	alley.snooty.wage	No	No
Hadley Pool	SY13 3AB	system.intestine.tugging	No	No & Code
Micklewrights Flash	CW1 4PE	drums.values.lake	No	Yes
Moss Farm Pools	WA16 8UF	apples.spellings.trunk	No	No
Oasis Pool	SY14 8AD	resonated.abacus.twin	No	No
Shakerley Mere	WA16 9JX	blame.investors.quibble	No	No
Sparrow Grove & Tetton Flash *	CW11 3QH	clips.crumples.pitch	Yes (Parking Slot)	No
Top Pool, Spring and New Pool	WA4 4PW	weds.warms.obey	Yes (Top Pool Only)	Yes
Village Pool	WA4 4QH	buggy.interacts.tenses	No	Yes & Code
Woodside Pool	WA4 4LJ	outdoor.maddening.unlocking	No	Yes

* Indicates waters closed to Senior members from 15th March to 15th June inclusive except those Senior members who have acquired/worked for an overstamp.

PLEASE NOTE OUR WATERS PORTFOLIO IS LIABLE TO CHANGE THROUGHOUT THE MEMBERSHIP YEAR AND NO REFUNDS WILL BE CONSIDERED DUE TO THE LOSS OF VENUES. FOR THE CURRENT WATERS & MAP BOOK VISIT <http://lymmanglersclub.com/MapBook.pdf>

Rivers List

Water	Post Code	What3Words	Booking Required?	Key Req?
Peover Eye	SK11 9BW	unicorns.glares.snow	No	No
River Bollin, Mill Length	WA13 9RW	delays.lorry.arrival	No	No
River Dane, Bostock Hall	CW10 9JE	alongside.schooling.profiled	No	No
River Dane, Daisybank Farm	CW4 7LW	fine.regularly.ever	No	No
River Dee, Bangor-on-Dee	LL13 0SN	conveying.paraded.void	No	No
River Dee, Bangor-on-Dee	LL13 0DA	photo.worthy.recall	No	No
River Severn, Abermule	SY15 6NA	duke.lace.sprains	No	No
River Severn, Atcham Above Tern	SY5 6QJ	sprint.remove.objective	No	Yes & Code
River Severn, Atcham Below Tern	SY5 6QZ	case.wiring.resorting	No	Yes & Code
River Severn, Atcham Wroxeter, Poachers Field	SY5 6QZ	dressings.games.full	No	No
River Severn, Atcham Wroxeter, Roman Field	SY5 6PN	providing.twirls.screen	No	Yes
River Severn, Llandrinio	SY22 6SQ	forest.deal.booklets	No	No
River Severn, Montford Bridge	SY4 1ET	swordfish.audio.fairy	No	Yes
River Severn, Rossall	SY3 8ED	resolves.trudges.strays	No	No
River Tern	SY5 6QJ	sprint.remove.objective	No	Yes & Code
River Vyrnwy, Llandrinio	SY22 6SQ	aquatic.surreal.minimums	No	No
River Vyrnwy, Melynoig Fawr	SY22 6XR	ridiculed.flight.prowess	No	No
River Weaver, Dutton Lock	CW8 3QQ	shell.hound.locator	Yes (Parking Slot)	No
River Weaver, Saltersford	CW8 4HQ	direct.checked.steadier	Yes (Parking Slot)	No
River Weaver, Frodsham Cut	WA6 7JY	adjuster.committee.playoffs	No	No

PLEASE NOTE OUR WATERS PORTFOLIO IS LIABLE TO CHANGE THROUGHOUT THE MEMBERSHIP YEAR AND NO REFUNDS WILL BE CONSIDERED DUE TO THE LOSS OF VENUES. FOR THE CURRENT WATERS & MAP BOOK VISIT <http://lymmanglersclub.com/MapBook.pdf>

Canals List

Water	Post Code	What3Words	Booking Required?	Key Req?
Bridgewater Canal (Waterloo Bridge to Preston Brook Marina)	WA7 1JH	either.scope.friday	No	No
Llangollen Canal Wrenbury Heath (Bridge 13 -15)	CW5 8ED	hinders.fidgeting.agreed	No	No
Llangollen Canal Wrenbury Hall (Bridge 15-22)	CW5 8EQ	passively.outraged.animates	No	No
Llangollen Canal Wrenbury Hall (Bridge 15-22)	CW5 8HG	handfuls.latter.according	No	No
Llangollen Canal Grindley Brook (Bridge 25 - 32)	SY13 4QH	rucksack.dearest.sped	No	No
Shropshire Union Canal Beeston Length (Bridge 107-109)	CW6 9NJ	sushi.screamed.pizzeria	No	No
Shropshire Union Canal Shady Oak (Bridge 109-111)	CW6 9UE	liability.districts.libraries	No	No
Shropshire Union Canal Huxley (Crows Nest Bridge 111-113)	CH3 9BD	crescendo.gift.repeating	No	No
Shropshire Union Canal Chester (Bridge 113-120)	CH3 9BD	crescendo.gift.repeating	No	No

PLEASE NOTE OUR WATERS PORTFOLIO IS LIABLE TO CHANGE THROUGHOUT THE MEMBERSHIP YEAR AND NO REFUNDS WILL BE CONSIDERED DUE TO THE LOSS OF VENUES. FOR THE CURRENT WATERS & MAP BOOK VISIT

<http://lymmanglersclub.com/MapBook.pdf>

Affiliated Waters List

Water	Post Code	What3Words	Affiliated Club	Key Req?
Shropshire Union Canal Christleton (Bridge 120 - Lock 37)	CH3 7BQ	tester.still.defeat	Port Sunlight AC	No
Shropshire Union Canal Backford Bridge (133) to Coughton Bridge (135)	CH1 6NG	events.activism.kite	Port Sunlight AC	No
Shropshire Union Canal Coughton Bridge(135) to Meadow Lane Bridge (139)	CH2 4BG	hardly.hers.fluid	Port Sunlight AC	No
Shropshire Union Canal Meadow Lane Bridge (139) to New Road Bridge (148)	CH2 4RG	slam.winter.wisely	Port Sunlight AC	No
River Weaver Navigation (Sutton Weaver)	WA7 3GF	flaking.talkative.trams	Port Sunlight AC	No
Leeds Liverpool Canal Liverpool Eldonian Bridge to Halsall Warehouse Bridge (25)	L39 8AA	crowd.pianists.relies	Liverpool District AA	No

We have reciprocal agreements with Port Sunlight Angling Club (PSAC) and Liverpool & District Angling Association (LDAA) which allows Lymm Angling Club members to fish stretches of the Shropshire Union Canal, River Weaver Navigation and the Leeds Liverpool Canal, full details can be found in our map book. WHEN ON AFFILIATED WATERS YOU MUST CARRY YOUR LYMM AC MEMBERSHIP PERMIT WITH YOU AT ALL TIMES AND SHOW IT UPON REQUEST. FOR THE CURRENT WATERS & MAP BOOK VISIT <http://lymmanglersclub.com/MapBook.pdf>

Introduction

Welcome to Lymm Angling Club. The club was founded in 1948 and have since grown into one of the premier angling clubs in the northwest of England.

We are a club that cares about our waters, the environment, the future of angling and each and every one of our anglers.

We aim to provide fisheries that cover all aspects of angling and are constantly striving to improve and extend the fisheries we provide. With this in mind we expect a high standard from our members and must urge you to ensure you are familiar with all the rules, access routes, and fishing boundaries before you step foot on a club water. You should regard your club membership as one of your most valuable pieces of tackle so please do not lose it.

Club [rules](#) are to be found in your membership card and on the official club website. Please also ensure you check notice boards when you arrive at water as rules can be amended or can vary on certain waters at certain times of the year. It is your responsibility to ensure you are familiar with the club rules.

We are conscious that the club is made up of you the members and as a committee we can only administer and develop the club with your consent and full support. We appreciate the support and trust given to us.

Please go about your fishing in a manner that makes us all proud to be members of Lymm Angling Club. Please note our postal address is:


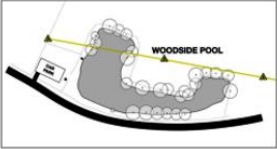
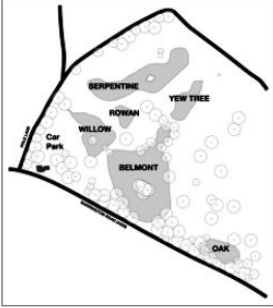


Lymm Angling Club, PO Box 107, Liverpool, L19 4YX

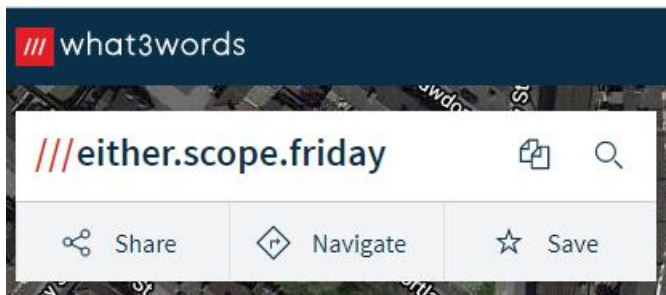
The Committee

Lymm Angling Club – 21st March 2024

Map Key

We have tried to keep the maps as simple as possible. With this in mind each map shows the water located on an ordinance survey map or similar.

<p>Suggested parking area, note club key maybe required.</p>		<p>On some maps there is an inlay showing further details of each pool.</p>  
<p>Access route car/on foot</p>		
<p>Extent of allowed fishing marked in red for still waters and rivers or blue for canals.</p>		



Each set of venue directions to the car park now include What3Words

What is what3words? The world divided into 3 metre squares and each square has a unique combination of three words. It is the easiest way to find and share exact locations. Download the app here <https://what3words.com>

Belmont Estate



General Information - The Belmont Estate consists of a series of pools, all of which are mainly carp fisheries. The main water on the complex is **Belmont Pool** which is just over an acre in size and contains specimen, pristine carp from VS Fisheries. This is a low stocked water to appeal to the discerning carp angler. This is a balloted water as is Serpentine Pool.

Serpentine Pool contains a good head of carp with plenty of mid-doubles along with a few twenties. It also received a stocking of fast-growing VS Fisheries Carp in late 2020.

Willow Pool is more of a pleasure fishing water. Tench, roach, bream, perch, and a good stocking of carp from a few pounds to low double figures provide excellent waggler and pole fishing, especially during the summer months.

Rowan Pool is the smallest pool on the complex and had a healthy stock of small carp from 3 to 6lb in weight, ideal for getting younger children into the sport

Yew Tree has carp between 8 and 11lb and a few VS carp were also added, with the average weight being 9lb, ideally a feeder tactic water, but make sure your elastic is heavier if tackling this pool with pole tactics as its bound to get stretched!

Oak Pool currently contains carp to mid-doubles, roach, and perch.

Please Note: You must pre-book pegs on Belmont Pool and Serpentine Pool. Specific rules apply to these waters that are strictly enforced. Please ensure you familiarise yourself with these rules prior to fishing.

Directions

Heading west along the M56, leave at junction 10 and take the A559 sign posted Northwich. Continue for approximately 5 miles until you reach Sevenoaks Saddlers on the right-hand side. Immediately opposite is a left turn into Pole Lane, turn left at this point but rather than turn into Pole Lane, turn onto the driveway next to a flat-topped sandstone lodge. Proceed down this driveway onto the car park. **OS Ref:** SJ 65019 78409 **Sat Nav:** 53.3013974, -2.5264168 **Postcode:** CW9 6JA **What3Words:** slice.deeds.outdoor **Key Required:** Yes

Belmont Moat and Friars Pool



General Information

Two former stew ponds situated on the northeast side of the Belmont Estate make these waters quite historic. In addition to ancient wild carp, these waters contain roach, bream, crucians, tench, and unique hybrids.

It should be noted that these waters are currently under development by the Property Owner.

Directions

Heading west along the M56, exit at junction 10. Take the A559 sign posted Northwich. Continue for approximately five and a half miles until you reach Cranley Girls School on the left-hand side. Take the next left and after half a mile turn left. Continue for just over 300m where you may park on the grass verge just before a field gate next to the first house on the left.

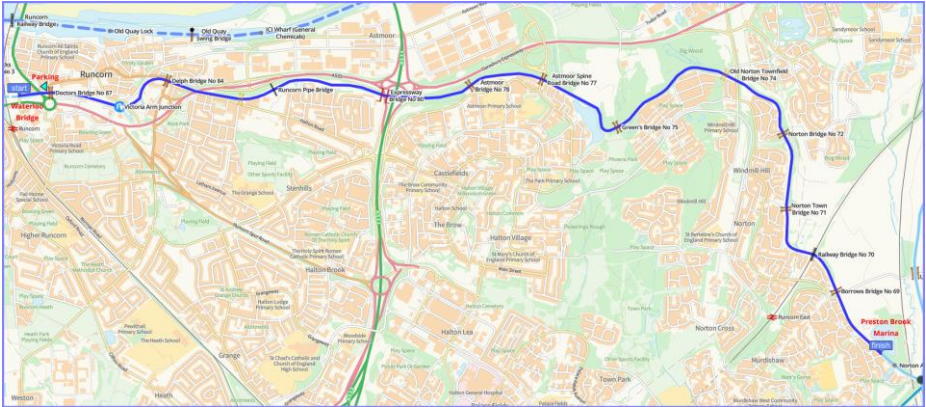
OS Ref: SJ 65931 78453

Sat Nav: 53.3018392, -2.5115674

What3Words: frocks.brushing.plankton

Postcode: CW9 6NQ **Key Required:** No

Bridgewater Canal



General Information

This stretch of the Bridgewater Canal is just over 4 miles in length, running through Runcorn from Waterloo Bridge through to Preston Brook Marina. It is regarded by many as one of the most prolific canal stretches for specimen-sized fish in the Northwest of England. The length has any excellent pedigree, having produced carp over 30lbs, pike to well over 20lbs, bream over 8lbs, tench over 8lbs and perch over 3lbs, all backed by a good supply of roach over the magical 2lb mark. Fishing to features, such as moored boats, bridges or lily pads is the key to locating the fish here and it is very much worthwhile putting up with the boat traffic during the summer months as the disturbance caused rarely has any impact on feeding fish. Specimen hunters can roam along the length to hunt their quarry whilst pleasure and match anglers can build up swims slowly to attract the shoals of big roach and bream.

As this stretch runs through urban Runcorn there are plenty of parking areas available. Members are advised to locate these for themselves, ensuring they do not obstruct access to the vehicles of local residents or commercial premises. Fishing from towpath only, night fishing allowed but keep tow path clear.

Directions

For **Waterloo Bridge** head west along the M56 and come off at Junction 12, heading towards Runcorn. At the roundabout take the 2nd exit and travel for 4.8 miles before turning left onto Leiria Way. After 0.3 mile turn left onto High Street. A free car park is located off this road on the right just before the road bridge. The canal and its pathway are adjacent. East (left as you approach on foot) leads to Preston Brook. For **Preston Brook Marina**, head west along the M56 and come off at Junction 11, heading towards Preston Brook/Daresbury. At the roundabout, take the 1st exit. Take the 2nd exit at each of the next two roundabouts and after about a mile turn left onto Marina Lane.

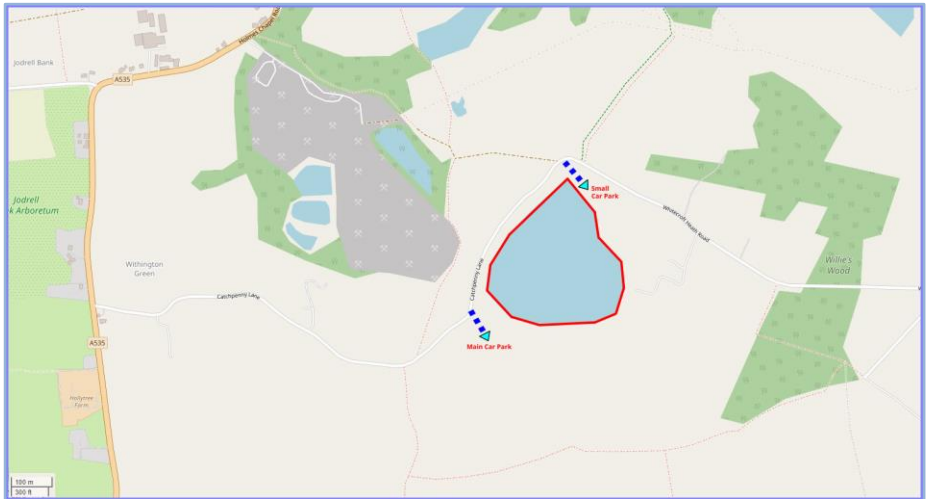
OS Ref: SJ 51047 82938 **Sat Nav:** 53.3414116, -2.7371166

What3Words: either.scope.friday

Postcode: Waterloo Bridge WA7 1JH, Crawley's Bridge WA7 3AF

Key Required: No

Catch Penny Pool



General Information

Catch Penny Pool is a disused sand working, about 19 acres, virtually circular, lying between Chelford and Holmes Chapel. It has been established as a fishery for some years with a recent stocking of 300 carp this former syndicate water has much to offer. The south bank is grassy and free of any obstruction, suitable for older members. The north bank and west side are heavily planted with trees and bushes and rather steep, so access is tricky in parts, there is also a small landing stage at the north end. The pool is flat bottomed, about 30ft deep all over, with a shelf of shallows, narrow in parts which fall off quickly into deep water. **Special rules apply to this water and members are advised to thoroughly read the water specific rules.**

Directions

Head west on M56 at junction 11, take the A56 exit to Preston Brook/Daresbury at the roundabout, take the 5th exit onto the M56 slip road to Manchester/M6, merge onto M56. At junction 9, use the left 2 lanes to merge onto M6 towards Birmingham at junction 19, take the A556 exit to Northwich/Macclesfield/Knutsford. Take A537 and A535 to Catchpenny Lane at Tabley Interchange, take the 3rd exit onto Chester Rd/A556, turn left onto Northwich Rd/A5033, at the roundabout, take the 3rd exit onto King Edward Rd/A50, continue to follow A50 after 0.3 mile turn left onto Adams Hill/A537. Continue to follow A537 for 5.0 miles, at the roundabout, take the 3rd exit onto Holmes Chapel Rd/A535. Continue to follow A535 for 2.4 miles, turn left onto Catchpenny Lane, destination will be on the right.

OS Ref: SJ811712 / SJ8119871289

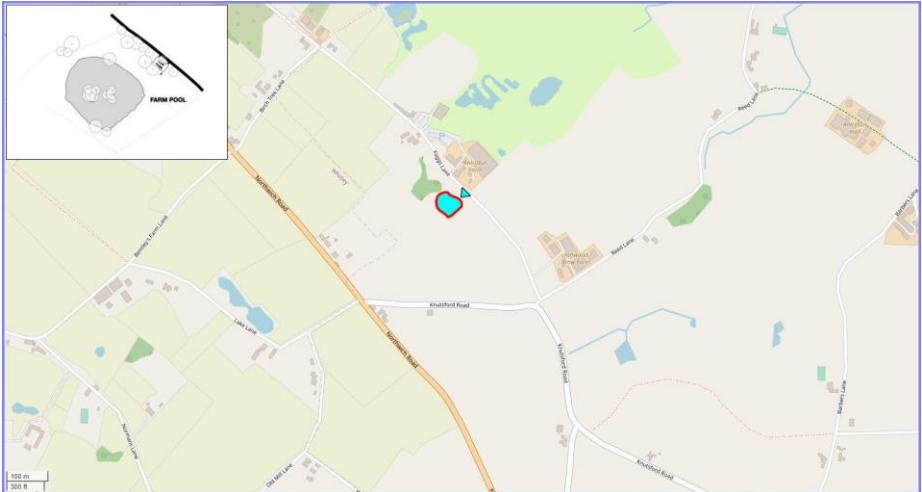
Sat Nav: 53.2379972, -2.2834116

What3Words: lawfully.muscular.origins

Postcode: SK11 9DF

Key Required: Yes

Farm Pool



General Information

This is a small, mature, farm pool with a central island and is stocked with a good range of coarse fish including roach, rudd, crucian carp, tench, perch, and the occasional carp, some of which have reached 15lb. The pool provides good sport, even in the depths of winter. This water enjoys easy access and very little walking is required.

Directions

Heading west along the M56, leave at junction 10 and take the first exit onto the A559 sign posted Northwich. Continue for approximately 1 mile driving past the Birch and Bottle Public House. After a further 300m take the first left turn into Knutsford Road and after 300m take the first left, followed by another quick left onto Foggs Lane. Follow Foggs Lane to a small parking area on the left adjacent to the pool.

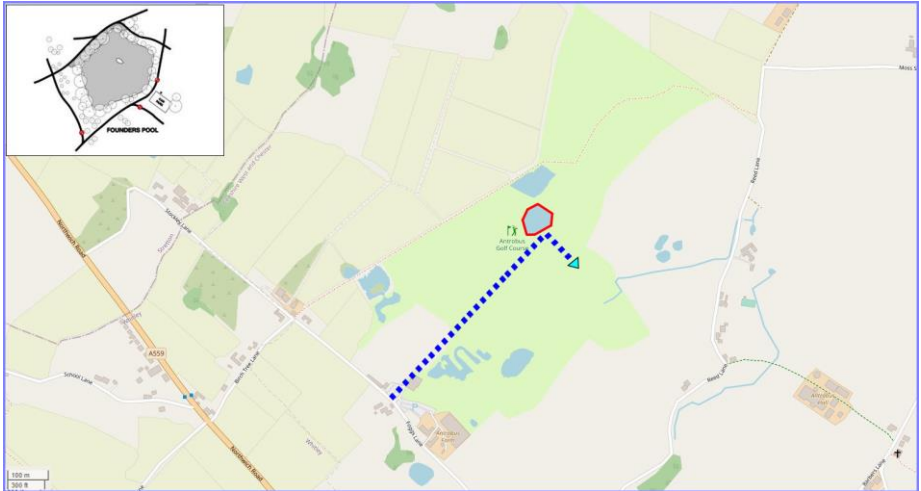
OS Ref: SJ 63506 80536 **Sat Nav:** 53.320479, -2.5493056

What3Words: supreme.applauded.condensed

Postcode: CW9 6JQ

Key Required: No

Founders Pool



General Information

Founders pool is a noted carp and cat fishery, just over an acre in size. In addition to its stock of carp which run to the mid-twenties the water also contains some cracking roach and bream along with perch, crucians and rudd. Catfish are present in good numbers these range in size from a few ounces to 30lb+.

Directions

Heading west along the M56, leave at junction 10 and take the first exit onto the A559 sign posted Northwich. Continue for approximately 1 mile driving past the Birch and Bottle Public House. After a further 300m take the first left turn into Knutsford Road and after 300m take the first left, followed by another quick left onto Foggs Lane. Proceed for about half a mile and turn right into Antrobus Golf Club. Drive down the track past the clubhouse right through the course until you reach the end of the track and park in the car park on the right.

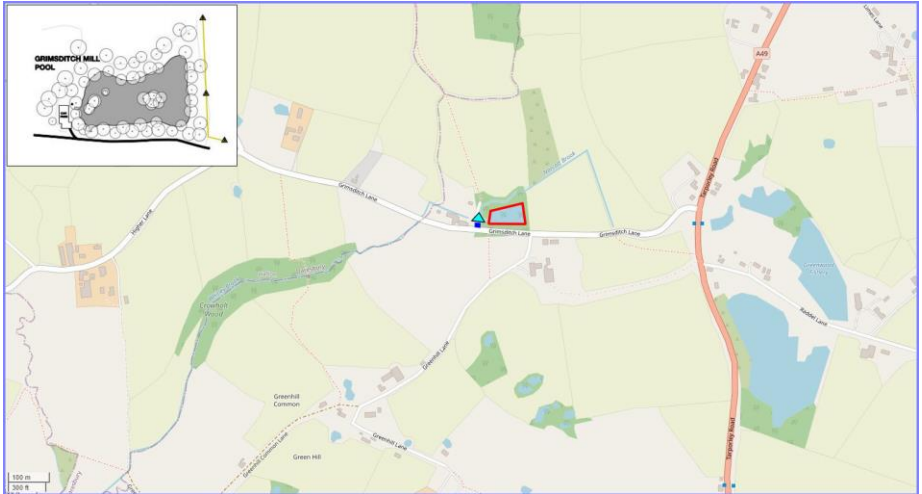
OS Ref: SJ 63782 81092 **Sat Nav:** 53.325503, -2.5452232

What3Words: emerge.hunches.blanking

Postcode: CW9 6JL

Key Required: No

Grimsditch Mill Pool



General Information

Grimsditch Mill Pool was developed by the club from an area of swamp in the early 1980's. At just over an acre in size, with small islands, lily pads, abundant marginal plant life and surrounded by overhanging trees it is quite idyllic and provides fishing to match its appearance. Crucians, bream, roach, and tench are the quarry here. A pleasant pool which is improving year on year.

Directions

Heading west along the M56, leave at junction 10 and at the roundabout take the A49 towards Whitchurch. Continue for about to the second turning on the right, Grimsditch Lane. Continue along Grimsditch Lane for about 600m until you reach Grimsditch Mill Pool. Park in the car park next to the pool, ensuring access to the cottage is kept clear.

OS Ref: SJ 60520 80476 **Sat Nav:** 53.319733,-2.5941199

What3Words: alley.snooty.wage

Postcode: WA4 4EB

Key Required: No

Hadley Pool



General Information

Hadley pool, a 1.5-acre pool which resides just off the A49 and has fantastic secure roadside access. An even 4 to 5ft depth and has 26 pegs in place. Containing carp, crucian carp, some f1s, roach, perch, and some decent bream it is an excellent addition to the card.

Directions

Travelling south along the A41 turn right onto the A525, after 1km turn right and then first left, the car park is a section of the old road and is secure with plenty of room.

OS Ref: SJ 51840 41219 **Sat Nav:** 52.966158, -2.718495

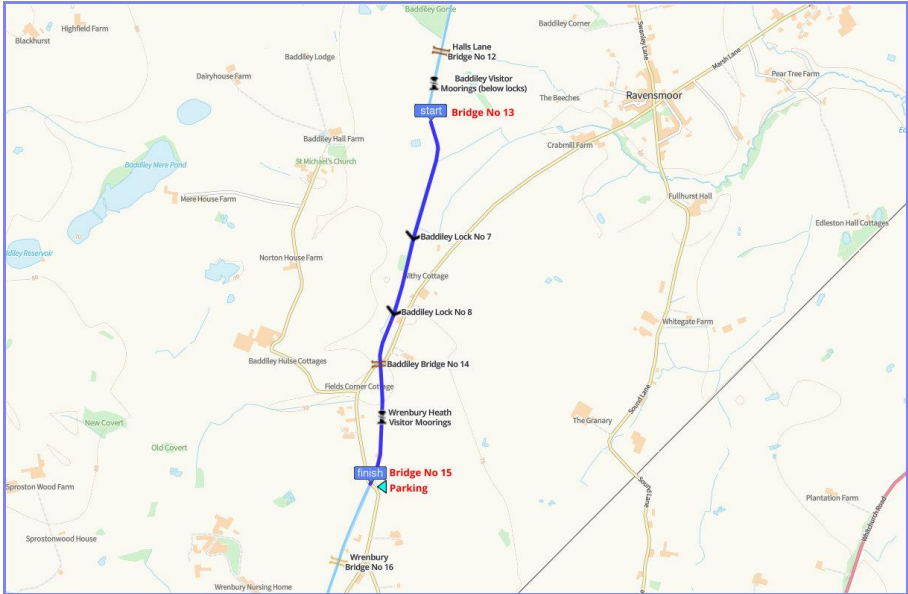
What3Words: system.intestine.tugging

Postcode: SY13 3AB

Key Required: No

Gate Code Required: Yes (See Club Contacts & Gate Codes in Members Area on website)

Llangollen Canal - Wrenbury Heath



Bridge 13 - Bridge 15

General Information

This stretch of the Llangollen Canal offers good fishing in and around the pretty Cheshire village of Wrenbury. The canal here is both quite shallow and clear and abounds with weed growth combining to make a rich aquatic habitat. As a result, the fish grow well, and specimens of all canal species can be found here.

Directions

Heading west along the M56, leave at junction 10 and follow the A49 towards Whitchurch. Continue along the A49 through to Tarporley. Pick up the A51 here towards Nantwich. After 6.5 miles turn right at a set of traffic lights onto Cuckoo Lane/A534 and go straight across at the crossroads (1 mile). After 300m turn right onto Swanley Lane and turn right at the crossroads (.7 mile) onto Baddiley Lane. Follow this road for 1.5 miles and park on the left just over the canal bridge. The club's stretch starts here at bridge no. 15 and extends in a northerly direction to bridge no. 13.

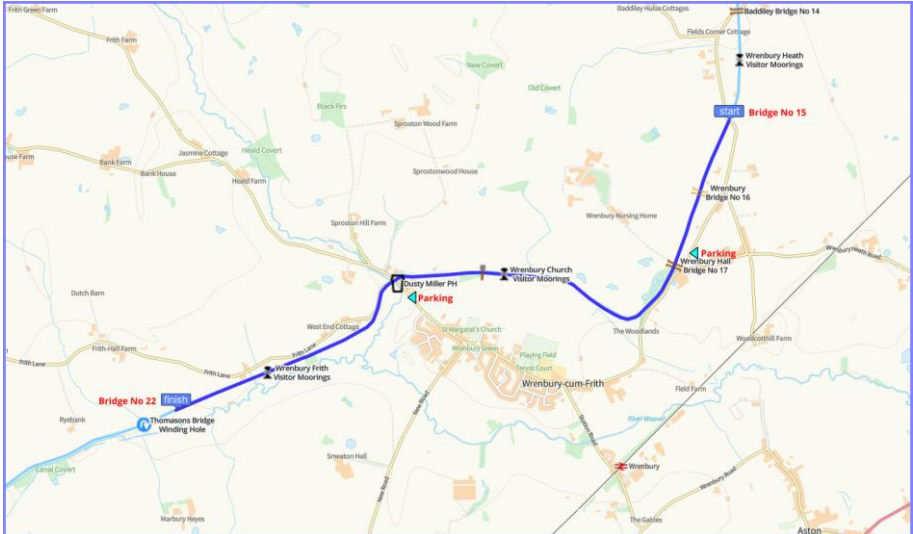
OS Ref: SJ60767 49409 **Sat Nav:** 53.035034, -2.586947

What3Words: hinders.fidgting.agreed

Postcode: CW5 8ED

Key Required: No

Llangollen Canal – Wrenbury Hall & Cotton Arms



Bridge 15 - Bridge 22

General Information

This stretch of the Llangollen Canal offers good fishing in and around the pretty Cheshire village of Wrenbury. The canal here is both quite shallow and clear and abounds with weed growth combining to make a rich aquatic habitat. As a result, the fish grow well, and specimens of all canal species can be found here.

Directions

Heading west along the M56, leave at junction 10 and follow the A49 towards Whitchurch. Continue along the A49 through to Tarporley. Pick up the A51 here towards Nantwich. After 6.5 miles turn right at a set of traffic lights onto Cuckoo Lane/A534. Go straight across at the crossroads (1 mile) and after 300m turn right onto Swanley Lane then turn right at the crossroads (.7 mile) onto Baddiley Lane. Proceed for 2 miles until you reach Wrenbury Hall on the right. Park on the verge in this area. The canal is on the entrance to the hall and the club's stretch runs south. Alternatively, proceed 1.5 miles to the car park opposite the Cotton Arms. The canal is 100m further along this road and the club's length extends north and south (see map) along the tow path.

Wrenbury Hall, Wrenbury: OS Ref: SJ 60468 48109 **Sat Nav:** 53.028800, -2.5908852

What3Words: passively.outraged.animates

Postcode: CW5 8EQ

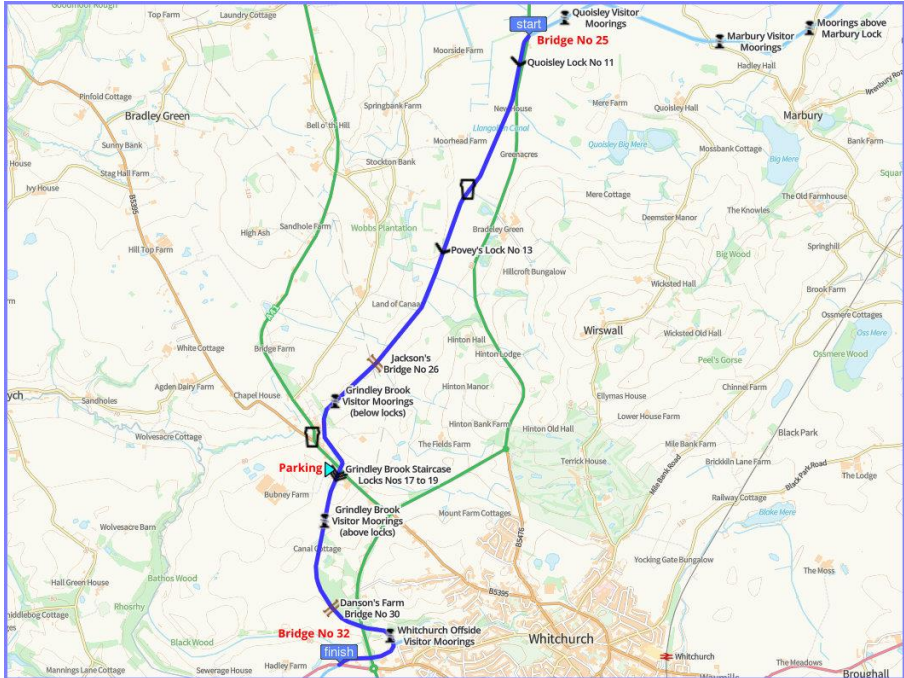
Cotton Arms, Wrenbury: OS Ref: SJ 59058 47944 **Sat Nav:** 53.027203, -2.6118869

What3Words: handfuls.latter.according

Postcode: CW5 8HG

Key Required: No

Llangollen Canal – Grindley Brook



Bridge 25 - Bridge 32

General Information

New for 2015 another prime stretch of the Llangollen canal which we have from bridge 25 at Quoisley right through to bridge 32 at Whitchurch. This canal passes through Norbury, Quoisley, Grindley Brook and to just beyond Whitchurch. It is considered particularly good fishing particularly through the quieter boat traffic period.

Directions

Heading west along the M56, leave at junction 10 and follow the A49 towards Whitchurch. Continue along the A49 through to Tarporley, stay on the A49 for approx 14 miles passing through two roundabouts at the third roundabout take the 3rd exit onto Chester Road A41, after half a mile you'll pass over the canal and turn immediate left turn left onto the Sandstone Trail into the car park of the cafe, the club's length extends north and south (see map) along the tow path.

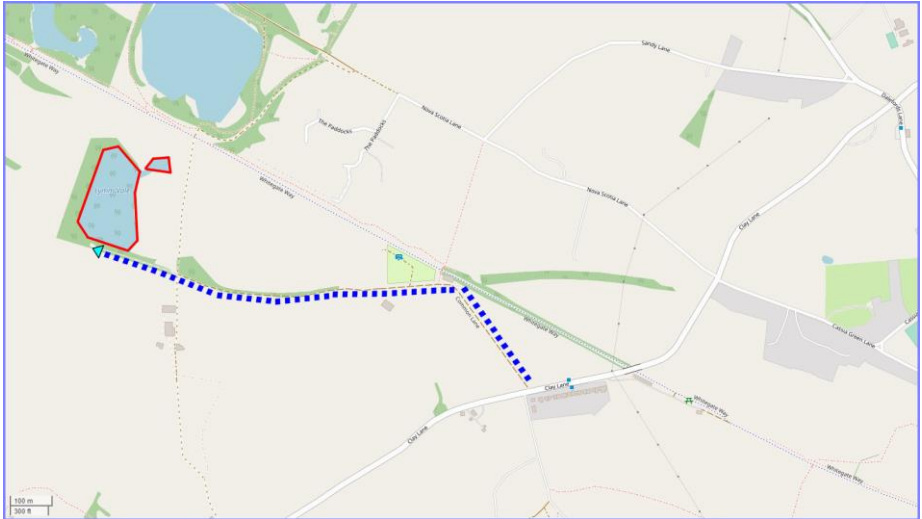
Grindley Brook: OS Ref: SJ 52368 42929 **Sat Nav:** 52.9818103, -2.7107602

What3Words: rucksack.dearest.sped

Postcode: SY13 4QH

Key Required: No

Lymmvale & Lymmvale Stock Pond



General Information

Lymmvale is a former sand quarry of around 6½ acres. It is one of the most beautiful and enigmatic specimen waters anywhere in the country. The water holds the British golden orfe record but unfortunately these pretty fish have vanished in recent years. Specimen tench, carp, and cats along with good sized bream and big eels are on offer here, with the tench fishing in particular providing some of the finest sport in the Northwest. Hauls of 30 tench in a session are possible and fish to over the magical 10lb mark provide targets for the dedicated specimen hunter.

The water also holds a particularly good head of beautifully marked carp with the ghosties being the most attractive. Many of these fish are now over 20lb and a few have reached 30lb. Catfish to over 80lb round off the excellent range of specimens that hide in the depths of Lymmvale. Lymmvale's stock pond contains numerous small tench, carp, roach and rudd and is an excellent float water.

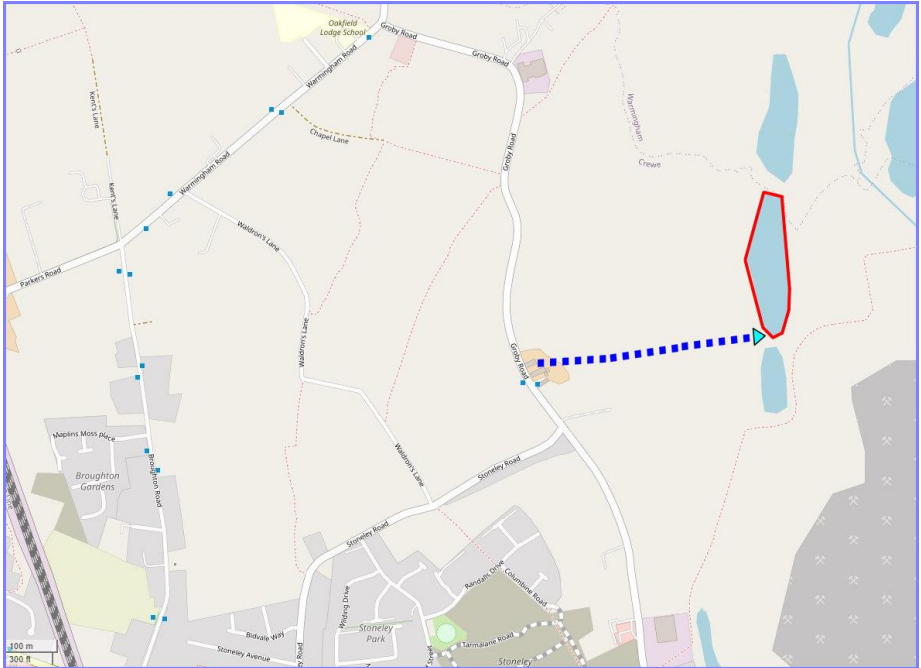
Directions

Heading west along the M56, leave at junction 10 and take the A49 towards Whitchurch for around 9 miles. At the junction with the A556 turn left towards Manchester and at the next set of traffic lights turn right onto Dalefords Lane. Proceed for 2 miles and at the first crossroads turn right into Clay Lane. Continue to a bridge with traffic lights and after 150m take the next right into Common Lane continue down the track sign posted Acorns Caravan Park. Continue past the equestrian centre and farm buildings right to the end. Here is where paradise can be found in the form of Lymmvale!!

OS Ref: SJ 60205 68318 **Sat Nav:** 53.2104355, -2.5973642 **What3Words:** strike.scornful.bluffing

Postcode: CW7 2BF **Key Required:** Yes

Micklewright's Flash



General Information

Micklewrights Flash is SSSI water, a mixed fishery and former day-ticket venue offering superb fishing. Recent fishing has produced double figure catches of carp up to 19lb and beyond. Tench have been caught in excess of 5lb, bream and roach fishing are also to be had. The water has a head of pike and fish up to 16lb have been caught as well as perch to 2lb.

Directions

Heading south on the M6, leave at Junction 17 and take the A534 exit to Congleton/Sandbach, turning right at the top of the slip road. Take the A534 toward Sandbach. Continue through Sandbach and past the turn off to Wheelock. At Clay Lane turn right and after 300ft turn left and then immediate right into Maw Lane. After 1 mile the Road becomes Maw Green Road and another ½ mile turn right into Sydney Road and the first right into Groby Road. After 1 mile turn into Groby Farm.

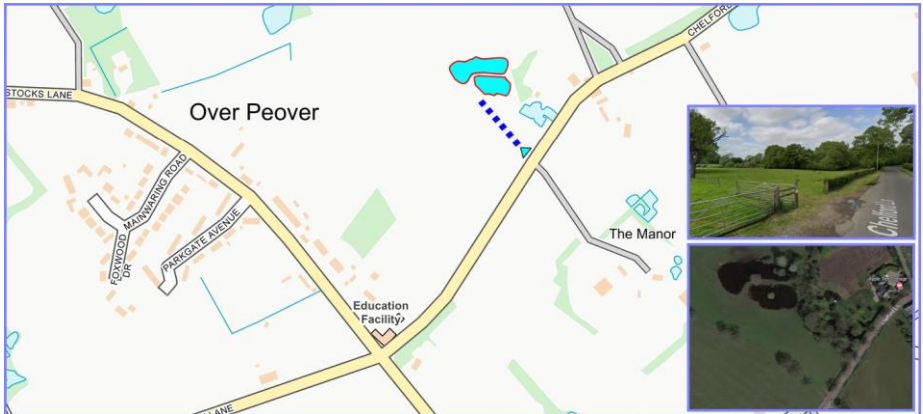
OS Ref: SJ 71484 58046 **Sat Nav:** 53.118821 -2.4275279

What3Words: drums.values.lake

Postcode: CW1 4PE

Key Required: Yes

Moss Farm Pools



General Information

Situated on the outskirts of Knutsford these two small pools are known to contain roach, rudd perch, bream, king carp, crucians, and eels.

Recent stockings have been made by the club to stock crucian carp, tench and f1's and a few surprises do remain. An excellent pool for year-round bites and place to take juniors.

Parking for a maximum of 5 vehicles is along the fence as you come through gate please remember to close and there will be times sheep in field, so no dogs are allowed.

Directions

From the M6/M56/A50 intersection take the A50 towards Knutsford. At Knutsford centre lights take the A37 sign posted Macclesfield. Continue on the A537 towards Chelford. When you reach the Egerton Arms Chophouse turn right into Pepper Street and continue onto Chelford Lane, after approx 0.5 mile the entrance to the pools will be on your right.

OS Ref: SJ79018 73975 **Sat Nav:** 53.262354 -2.316009

What3Words: apples.spellings.trunk

Postcode: WA16 8UF

Key Required: No

Nunsmere



General Information

Nunsmere is sixty acres of Cheshire Mere, the areas in red on the map are permissive banks you can fish from. The hotel grounds are out of bounds to bank fishing, also Abbots Moss Forestry Road Bank. We have a boat on Nunsmere and have permission to use an additional boat in the near future. Access through the gate for the North Bay and west bank running adjacent to the A49. Parking is available in the hotel entrance on the right, for access to the southwest peninsula following a track past the A49 lay-by. The far peninsula southeast is only accessible via boat, but we have permission to fish from here. There is NO fishing in front of the hotel and in the slalom course for the water skiing.

Access to the boat is down the entrance road to the hotel and then left over a gravel parking area, through a small gate, walking down to the water side wedding stand the turn right heading to an opening at the water's edge. All access queries please email secretary@lymmanglersclub.com

Directions

Heading west along the M56, leave at junction 10 and at the Stretton Roundabout, take the 2nd exit onto Tarporley Rd/A49, continue to follow A49 for 5.9 miles at the roundabout, take the 2nd exit and stay on A49 for 2.5 miles. After the junction with the A556 Chester Road travel approx. 1km or 0.65 miles and turn left into the gated entrance, go through the gate, and follow the track to the left to the car park. The gated entrance is approx. 350m north of the main entrance for Nunsmere Hall and at the north end of the mere.

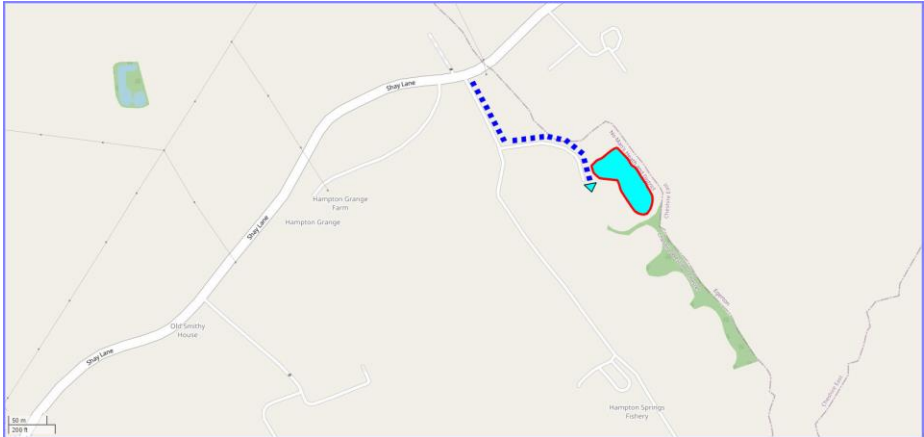
Please note strictly no access to the hotel frontage or car park.

OS Ref SJ 58998 69318 **Sat Nav:** 53.2194928, -2.6127055

What3Words: image.these.retrieve

Postcode: CW8 2EP **Key Required:** Yes

Oasis Pool



General Information

This 15 peg, half acre lake is set behind Alice Springs. It has a separate car park with close proximity to pegs. This is a good pole lake as every peg has an island to fish to at 12-15m. There is a good head of silver fish in this lake with plenty of skimmers, rudd and roach. Chub have also been stocked in large numbers with some up to 1.5lbs in weight. Mirror and common carp can reach up to 8lbs with the average in the region of 2-3lbs. Barbel to 5lbs, crucians to 1lb, green tench and some genuinely nice golden tench are also stocked. Best baits are pellets, sweetcorn, luncheon meat and because of the large numbers of silver fish maggots, castors, and worm

Free fishing is available to the **MEMBER ONLY**. Children and spouses/partners fishing with the member must pay the daily rate. There may be an odd occasion where this pool has been pre-booked in which case if that occurs Lymm members will have free fishing on one of the complex other pools. Members must familiarise themselves with the onsite fishery rules and bait restrictions and **MUST** at all times follow any directions given by the owner or his staff.

Directions

Heading south on the A41 after the Malpas roundabout turn left into Cholmondeley Road which continues into Shay Lane, after 3/4-mile Hampton Springs Fishery will be on your right.

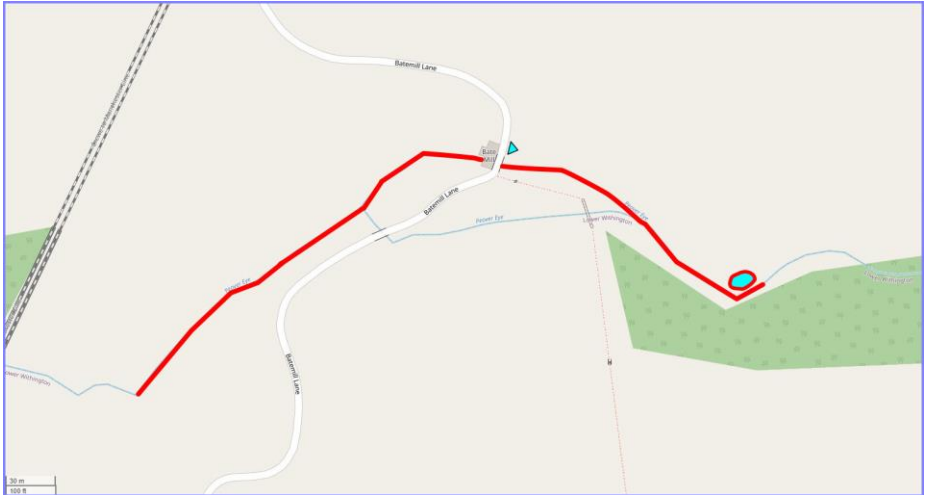
OS Ref: SJ514504 **Sat Nav:** 53.0484166, -2.7226522

What3Words: resonated.abacus.twin

Postcode: SY14 8AE

Key Required: No

Peover Eye & Golden Pond



General Information

This stretch of Peover Eye at Bate Mill includes a small pond known as Golden Pond and is located in an area of such beauty it needs to be seen to be believed. The river abounds with trout, both resident browns and escapee rainbows along with roach, perch, grayling, and the occasional chub. Early summertime hatches can be prolific making this the ideal location for the light line trout bum!

Directions

From the M6/M56/A50 intersection take the A50 towards Knutsford. At Knutsford centre lights take the A37 sign posted Macclesfield. Continue on the A537 through Chelford to the large roundabout where the A535 crosses the A537. Take the A535 towards Holmes Chapel/Jodrell Bank for approximately 2.5 miles. After a long sweeping left hand bend turn right and then take the first right again. Follow this road to Bate Mill Cottage and either park here in the lay by or past the mill and park on either side of the road in the small parking areas.

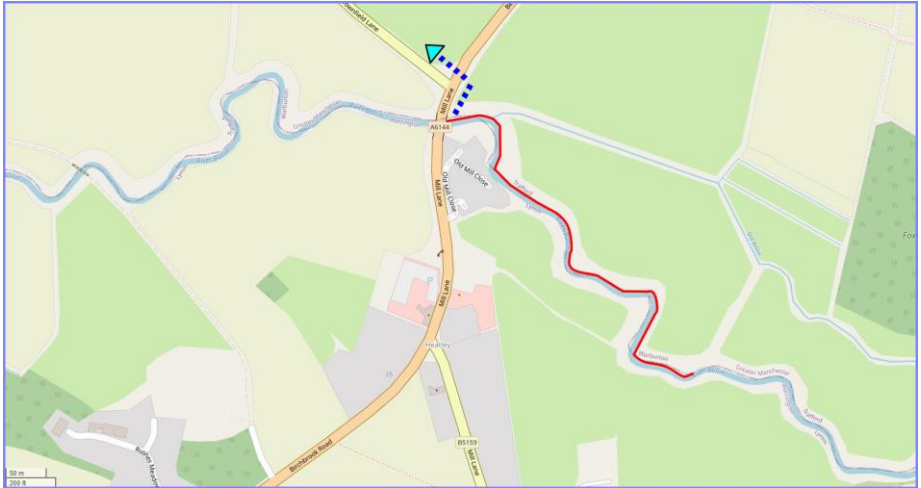
OS Ref: SJ 80092 72407 **Sat Nav:** 53.248314, -2.299791

What3Words: unicorns.glares.snow

Postcode: SK11 9BW

Key Required: No

River Bollin – Mill Length



General Information

An excellent but somewhat overlooked fishery. For the coarse angler good heads of barbel, bream, chub, dace, pike, and roach are all present. Game anglers can enjoy sport with the resident population of brown trout and in recent years both sea trout and salmon have returned to the Bollin.

Directions

From the M6/M56/A50 intersection take the A50 towards Knutsford. At High Legh turn left towards Partington onto the B5159. Continue along this road through Broomedge to a double bend where you pass under the Bridgewater Canal and then continue to the junction with the A6144 and turn right. Pass the Green Dragon public house and 200m on turn left and park on the grass verges.

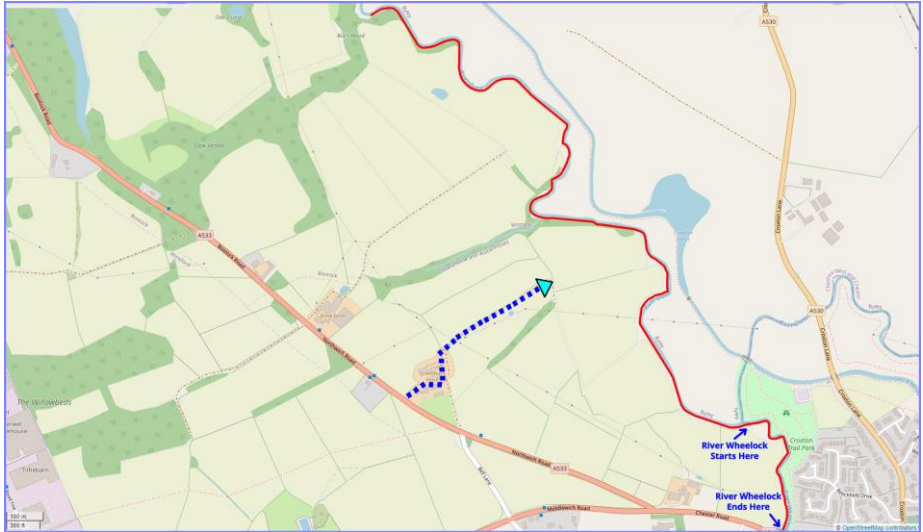
OS Ref: SJ 70237 88811 **Sat Nav:** 53.395281, -2.4490499

What3Words: delays.lorry.arrival

Postcode: WA13 9RW

Key Required: No

River Dane – Bostock Hall



General Information

Fishing is available on a 3,000m stretch of single bank fishing (just short of 2 miles) taking in the river Dane and river Wheellock. The stretch has plenty of features for the roving river angler to enjoy.

Directions

Heading north out of Middlewich turn right off the A54 onto the A533 Northwich Road. After 600m turn right into Greenheys Farm and follow the track through the farmyard turning left then right, after 200m ample parking is available at the end of the track. Mid-point on the river is a further 200m away approached on foot.

OS Ref: SJ 68473 67063 **Sat Nav:** 53.2026162, -2.4677766

What3Words: alongside.schooling.profiled

Postcode: CW10 9JE

Key Required: No

River Dane – Daisybank Farm



General Information

This stretch of the River Dane provides first class chub fishing and is gaining a reputation as an outstanding small river barbel fishery. The river also has a population of exceptionally large dace which have been recorded at weights in excess of a pound. This stretch of the river is full of features such as overhanging willows, deep pools, fast runs etc and provides interesting fishing.

Directions

Heading south on the M6, leave at junction 18. Turn right onto the A54 towards Middlewich and drive for around 2 miles to a roundabout taking note of the entrance for the last farm on the right which is Daisybank Farm. Double-back towards the motorway. Some 100m or so past the first cottage on the left, turn left into Daisybank Farm. Park in on the left adjacent to the milking shed ensuring you do not obstruct farm vehicles. Walk ahead, past the excitable dog, into the farm then turn right and walk to the end of the roadway. The river is at the bottom of the field on the left and here you are at the mid-way point of the stretch.

OS Ref: SJ 72611 66991 **Sat Nav:** 53.199282, -2.4114615 **Postcode:** CW4 7LP

Key Required: No

What3Words: fine.regularly.ever

River Dee – Bangor on Dee



General Information

Situated on the outskirts of the picturesque market town of Bangor on Dee this double and single banked access allows anglers access to some amazing upper river Dee fishing. Although considered the upper dee this area enjoys a mixture of coarse and game species to specimen sizes with good heads of chub, dace and pike caught in the area. The venue also offers those anglers who like a challenge access to water where rumours of barbel caught by fly anglers is common, just check the Bangor on Dee anglers catch report web pages. We hope you enjoy your time on the banks of this beautiful fishery.

Directions

Parking point A left hand bank - From junction 15 M56 join the M53 towards Chester and continue as this becomes to A55 until you reach junction 38 join the A483 Oswestry bound until you reach junction 2. At top of slip road turn left and join the B5426 stay on the B5426 and follow signs for Bangor on Dee, after 2.5 miles at the roundabout turn right onto the A528, after 500 yards turn left onto Eytonhall Lane, after 1000 yards enter farm and park were indicated on the map.

Parking point B for right hand bank – As above but remain on the B5426, turn left at the T junction with A525 and then after 200 yards take the first right this will take you over the old Bangor on Dee bridge. Take your first right onto Overton Road and continue on this passing under the A525 bridge then head for the B5069 Bangor Road, after $\frac{3}{4}$ of a mile turn right and enter the farm and park were indicated on the map.

Sat Nav Parking Point A LH Bank: 52.9910756, -2.9467392 **Nearest Postcode:** LL13 0SN

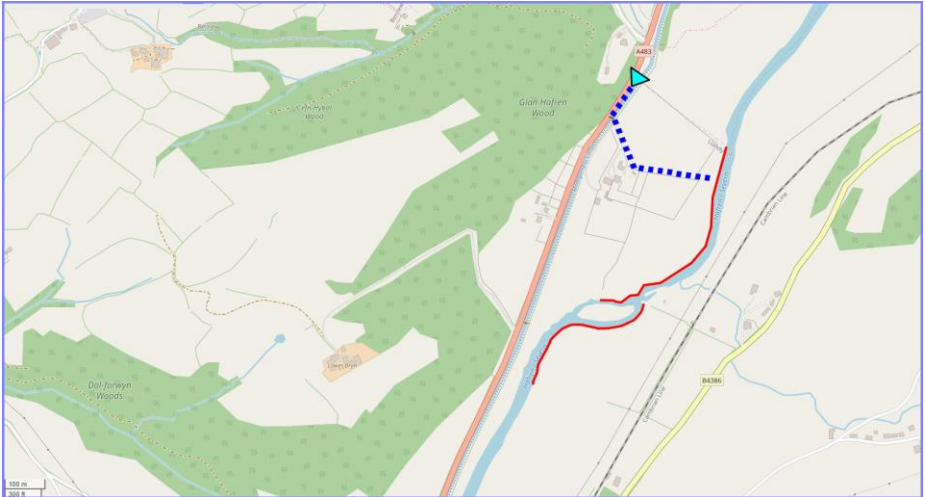
What 3 Words Parking Point A LH Bank: conveying,paraded,voiid

Sat Nav Parking Point B RH Bank: 52.9910239, -2.9268694 **Nearest Postcode:** LL13 0DA

What 3 Words Parking Point B RH Bank: photo.worthy,recall

Key Required: No

River Severn – Abermule



General Information

This stretch of the upper Welsh Severn is regarded as a fine all-round fishery and for the coarse angler dace, chub and the occasional barbel can provide excellent sport. It is, however, as a game fishery that this stretch really comes into its own. Gliding runs and deep holding pools abound with quality grayling and wild brown trout. Seasonal salmon are not uncommon.

Directions

From the M6/M56/A50 intersection take the M56 towards Chester. At junction 15 follow onto the M53 signposted Chester. Continue along the M53 until you reach the A483 signposted Wrexham. Follow the A483 bypassing Wrexham and then Oswestry and head towards Welshpool. Continue past Welshpool towards Newtown until you reach Glan Hafron. Park in a lay-by just to the north of an off-road bridge that crosses the Montgomery Canal. This is known as Glan Hafron Bridge.

OS Ref: SO 16831 96685 **Sat Nav:** 52.5613753, -3.22812585

What3Words: duke.lace.sprains

Postcode: SY15 6NA

Key Required: No

River Severn – Atcham Above River Tern



General Information

The River Severn here is noted for specimen sized barbel, chub, pike, and carp. A good shoal of bream is also present as are roach and perch. The confluence of the Rivers Tern and Severn can be fished and is a renowned spot for barbel in the right conditions.

Directions

Approaching Shrewsbury on the A49 from Whitchurch you will arrive at a large roundabout ("Battlefield"). Take the 2nd exit and follow the signs for A49/Leominster. At the 3rd roundabout take the 1st exit B4380/Attingham Park/Ironbridge. Drive through Atcham and after about ½ mile park on the right at an entrance to a gated track just before a small bridge that crosses the River Tern. Walk to the end of the track and turn left to reach the river which is some 50m or so away.

Parking is available at the end of the track a combination lock may be fitted to the entrance gate, see Club Contacts & Gate Codes in Members Area on website.

OS Ref: SJ 55005 09055 **Sat Nav:** 52.677316, -2.6669258 **Postcode:** SY5 6QJ

What3Words: sprint.remove.objective

Key Required: Yes

Gate Code Required: Yes (See Club Contacts & Gate Codes in Members Area on website)

River Severn – Atcham Below River Tern



General Information

This stretch of the River Severn is renowned for its large shoals of barbel, some of which run to double figures. Large chub, pike and carp are also present along with roach and perch.

Directions

Approaching Shrewsbury on the A49 from Whitchurch you will arrive at a large roundabout ("Battlefield"). Take the 2nd exit and follow the signs for A49/Leominster. At the 3rd roundabout take the 1st exit B4380/Attingham Park/Ironbridge. Drive through Atcham and continue for about ¾ mile before turning right (B4380/Ironbridge). After approximately 400m turn right onto a side road. The car park is located 40m down this road on the right along a gated track (key required). Vehicles should be parked here and must not be driven to the water's edge.

OS Ref: SJ 55961 09037 **Sat Nav:** 52.677237, -2.6527905

What3Words: case.wiring.resorting

Postcode: SY5 6QZ

Key Required: Yes

Gate Code Required: Yes (See Club Contacts & Gate Codes in Members Area on website)

River Severn – Atcham Wroxeter Poachers Field



General Information

This is a 300m long section of river which, like the club's adjoining stretch upstream, is noted for its barbel fishing with catches of 20 or more fish being possible in a session. Big chub, carp and pike are also known to inhabit the deeper water here. Trotting for roach is also possible as there are some nice slower glides.

Directions

Approaching Shrewsbury on the A49 from Whitchurch you will arrive at a large roundabout ("Battlefield"). Take the 2nd exit and follow the signs for A49/Leominster. At the 3rd roundabout take the 1st exit B4380/Attingham Park/Ironbridge. Drive through Atcham and continue for about ¾ mile before turning right (B4380/Ironbridge). After approximately 400m turn right onto a side road. Either park in the car park located along a gated track (key required) 40m down this road on the right, or in the gated field which is a further 300m along the road on the right. Vehicles should be parked inside the entrance and not driven to the water's edge.

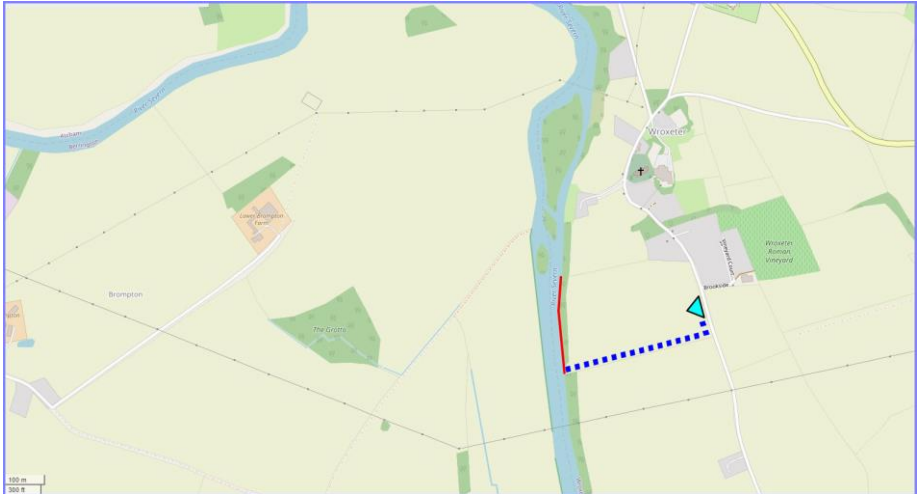
OS Ref: SJ 56173 08843 **Sat Nav:** 52.675504, -2.6496309

Postcode: SY5 6QZ

What3Words: dressings.games.full

Key Required: No

River Severn – Atcham Wroxeter Roman Field



General Information

Expanding on our access to excellent River Severn fishing the addition of single bank access to "the Roman field" situated close to our Atcham fisheries. Containing 5 swims so far it offers fantastic far bank covered glides with deep runs offering the River Severn angler yet more options.

Directions

Approaching Shrewsbury on the A49 from Whitchurch you will arrive at a large roundabout ("Battlefield"). Take the 2nd exit and follow the signs for A49/Leominster. At the 3rd roundabout take the 1st exit B4380/Attingham Park/Ironbridge. Drive through Atcham and continue for about ¾ mile before turning right (B4380/Ironbridge). After approximately 400m turn right onto a side road, after approximately 500m go past the church and a further 200m go past the Hay Loft pub, 200m past the pub on the right you will see a gated entrance to the field with a large oak tree in. Cars should park tight to the hedge as soon as you pass through gate keeping the track free, then short walk to the left of the field to the river.

*** Vehicles should be parked inside the entrance along the hedge line and not driven to the water's edge ***

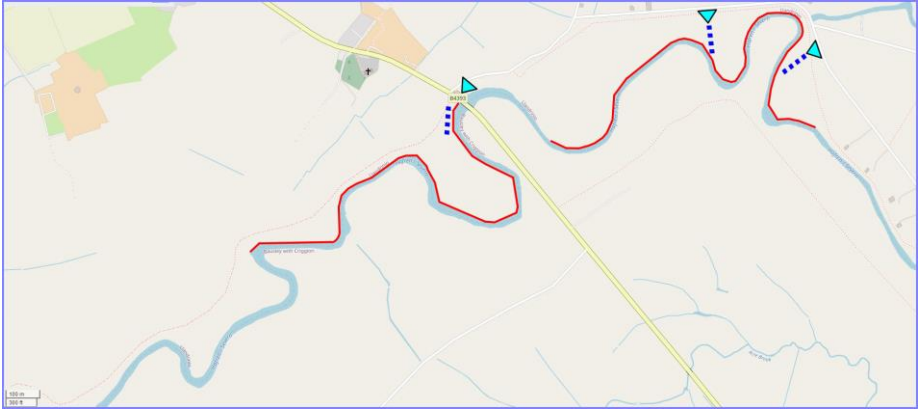
OS Ref: SJ 56488 07915 **Sat Nav:** 52.667191, -2.644849

Postcode: SY5 6PN

What3Words: providing.twirls.screen

Key Required: Yes

River Severn - Llandrinio



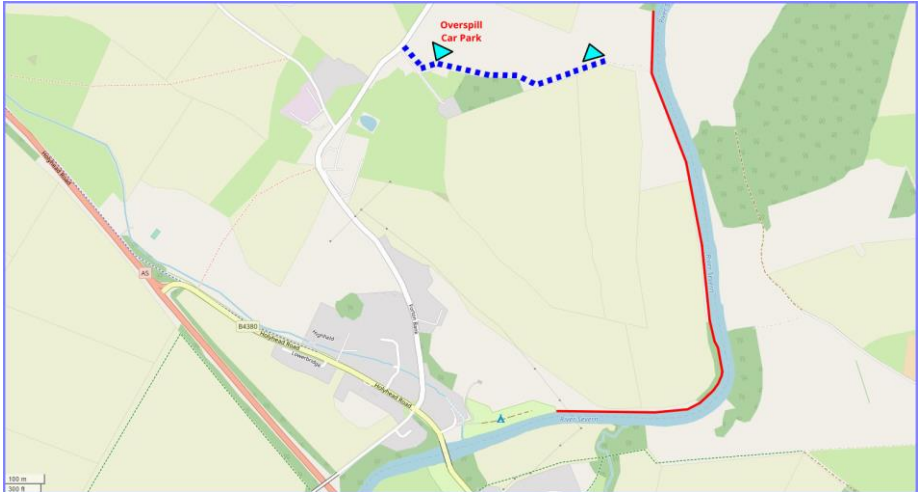
General Information: This length of the River Severn has good fishing as soon as you reach the river. Chub, large barbel, roach, perch and dace are the main species for the coarse angler with grayling and trout providing sport for the game angler. Salmon are not uncommon in this stretch of the River Severn. Note members no longer have access to the first 250m beat below the bridge previously known as The Boat House which is now for paying guests of the campsite only, the remainder of the downstream beat remains available to club members only as shown in red on the map above.

Directions: Driving south along the A489/A5 at Oswestry, head for Welshpool. Continue past Llanymynech to Four Crosses then turn left onto the B4393 and drive through Llandrinio. Continue past the Punch Bowl public house and for the downstream stretch turn left just before the road bridge over the river. Follow this road for 100m and turn right at the signpost for Haimwood. After the first farm park either tight against the fence on the short track on the right leading up to the field at the mid-way point or continue for another 150m around the right-hand bend and park on the right against the field wall just beyond the second farm. Access to the river is via a gate at the mid-way point or a stile on the opposite side of the road to the farm. For the upstream stretch above the road bridge limited parking is available in the lay-by on the left just before the bridge (postcode SY22 6SG) then on foot head to the right following the Shropshire Way public footpath to access the river.

OS Ref: SJ 30855 17195 **Sat Nav:** 52.747931, -3.0257893

What3Words: forest.deal.booklets **Postcode:** SY22 6SQ **Key Required:** No

River Severn – Montford Bridge



General Information

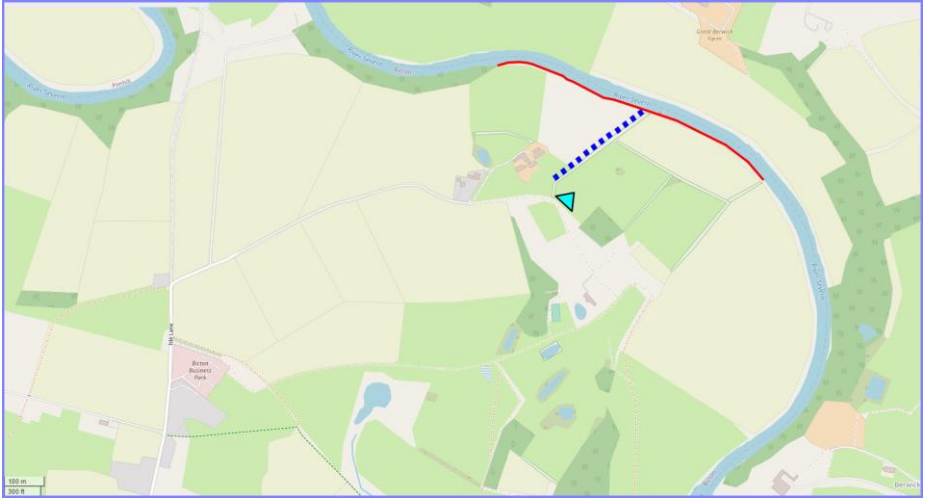
New to the club for 2016 the opposite bank to Bicton with very large chub and barbel, roach, perch, pike and dace are expected to be the main species for the coarse angler with grayling, trout and salmon providing sport for the game angler from the nearby River Perry which feeds into the lower limit of the stretch. ****ALWAYS KEEP GATES OPEN OR CLOSED AS STATED ON THE GATE SIGNAGE, LIVESTOCK HAVE THE RIGHT OF WAY & DOGS ARE NOT ALLOWED AT ANYTIME. CARS MUST BE PARKED SO AS NOT TO RESTRICT ACCESS FOR TRACTORS AND FARM MACHINERY AT ALL TIMES ****

Directions

Driving south along the A489/A5 follow signs for A5/Shrewsbury. Keep on the A5 until you reach a left turning for Montford Bridge onto the B4380 Holyhead Road, turn left before Montford Bridge sign posted Forton, after about half a mile turn right at the telegraph pole into the ungated track that leads down to the farm, after approx. 50 yards take the left hand fork to the first gate into the paddock area, go through the gate and turn right following the track through another gate and park in the small parking area on the right just before the river. **** PLEASE NOTE CARS MUST BE PARKED SO AS NOT TO RESTRICT ACCESS FOR TRACTORS AND FARM MACHINERY AT ALL TIMES **** If the car park area is full (3 or 4 cars) you can drop your tackle off and then return your car to the paddock area, both parking areas require a club key to open the gates. **OS Ref:** SJ432159 **Sat Nav:** 52.7409713, -2.8358225

What3Words: swordfish.audio.fairy **Postcode:** SY4 1ET **Key Required:** Yes

River Severn – Rossall



General Information

This stretch of the River Severn is a firm favourite amongst chub, pike and barbel anglers. For those seeking peace and Tranquillity along with the chance of a double figure barbel caught in stunning surroundings this is the place to go.

Directions

Driving south on the A489/A5 follow signs for A5/Shrewsbury. Keep on the A5 until you reach a turning for Montford Bridge on the left. Turn here and continue for about 3 miles to the Four Crosses Public House. Turn left here into Isle Lane and bear right at the entrance to the estate (½ mile) . Continue for around ½ mile to where the lane dips and park in the parking area on the left by a large tree, opposite an old brick wall. Walk through the small gate, turn right, and go through a larger gate on the right. Turning left here and walking down through to fields will lead you to the mid-way point of the stretch.

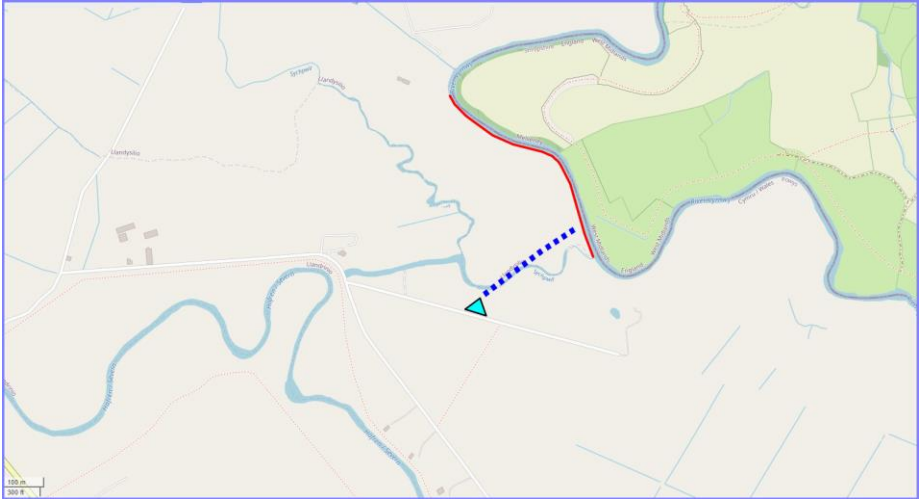
OS Ref: SJ 46510 15498 **Sat Nav:** 52.734460, -2.7936172

What3Words: resolves.trudges.strays

Postcode: SY3 8ED

Key Required: No

River Vyrnwy - Llandrinio



General Information

The upper length of this stretch runs fast and shallow which makes it perfect for barbel, trout and grayling. The lower length is more of a traditional coarse fishery with most coarse river species present. Salmon will also be found throughout this stretch.

Directions

Driving south towards Oswestry, follow the signs for Welshpool. Continue past Llanymynech to Four Crosses then turn left onto the B4393 and drive through Llandrinio. Continue past the Punch Bowl public house and turn left just before a bridge over the river. Follow this road for 100m and take a right fork. Continue past the second farm and turn immediately left along a track. Park on a recessed field entrance about 70m along here, ensuring you do not block the gateway. Proceed on foot over the gate and straight ahead until you reach the river.

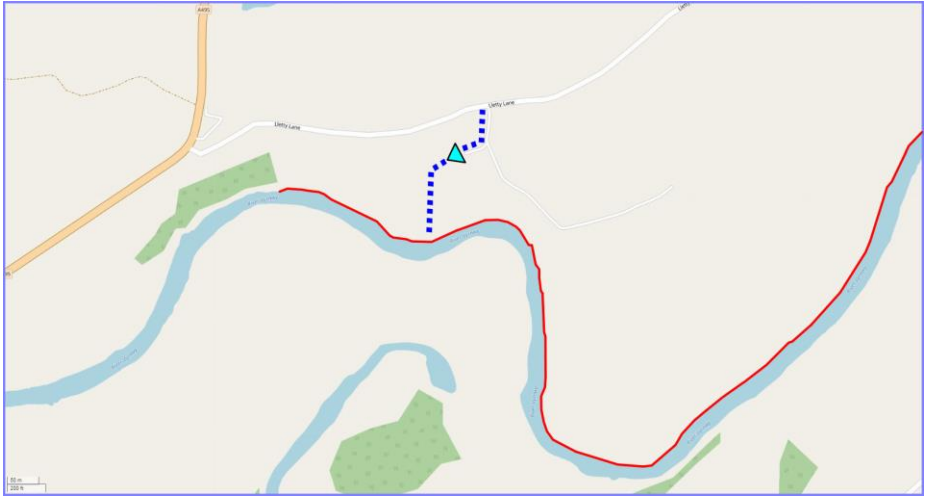
OS Ref: SJ 31231 17100 **Sat Nav:** 52.7477955, -3.0202723

What3Words: served.jolly.converged

Postcode: SY22 6SQ

Key Required: No

River Vyrnwy – Melynoig Fawr



General Information

A new stretch of the Vyrnwy for 2015 containing barbel, chub and trout. The overhanging trees on the far bank will provide plenty of cover for chub in the summer months and there are fast flowing sections as well as deeper pools to be found on this superb stretch of river. The lower half is good for trotting in many places whilst the many alder and willow lined pegs provide good stalking locations, pikers will also find some decent specimens. In addition, salmon are reported to have frequented this $\frac{3}{4}$ mile long stretch.

Directions

Driving south towards Oswestry, follow the signs for Welshpool. Continue past Llanymynech to Four Crosses then turn right onto the B4393 and drive approximately 3 miles to Llansantffraid-ym-Mechain. You will cross a bridge over the Vyrnwy and turn right onto the A495 and drive approximately 1 mile until the road bends right with some stone buildings on your left, turn left just after the buildings onto Lletty Lane, follow this track for 400m and take the next right, entrance to the farm is on the right 20m down the track, proceed through the entrance gate and park in the farm yard ensuring you do not block access to the out buildings and you have closed the main gate. Proceed on foot through the small gate on the right of the farmyard and then through the larger gate on your left and straight ahead until you reach the river. Warning!! The hill is very steep by the gate so take care particularly when it is wet.

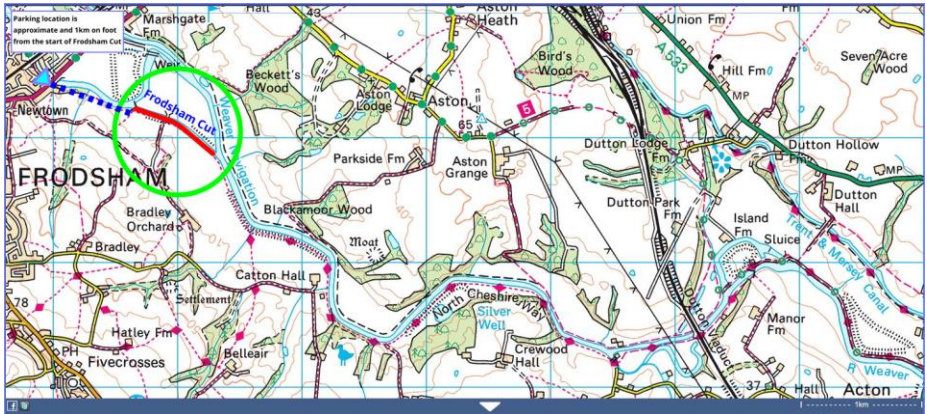
OS Ref: SJ 2190 1940 **Sat Nav:** 52.7668327, -3.1582839

What3Words: ridiculed.flight.prowess

Postcode: SY22 6XR

Key Required: No

River Weaver – Frodsham Cut



General Information

A new stretch of the Weaver for 2023 known to contain carp, roach, perch, pike, tench, bream, crucian carp, barbel and eels.

Directions

Head east on M56, at junction 11, take the A56 exit to Runcorn E/Warrington, at Preston Brook Interchange, take the 5th exit onto the M56 slip road to N Wales/Runcorn/Chester, merge onto M56, at junction 12, take the A557 exit to Frodsham/Runcorn/Widnes, at the roundabout take the 1st exit onto A557, turn right onto Sutton Causeway/A56

OS Ref: SJ529784 / SJ5297378419

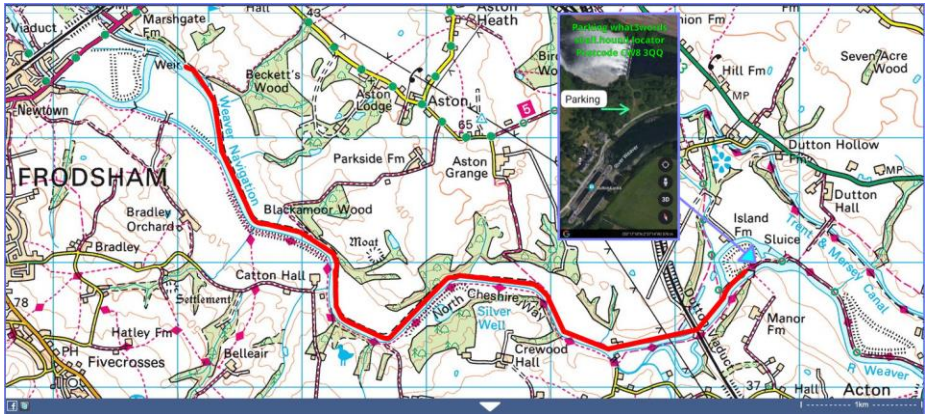
Sat Nav: 53.3006224, -2.7070974

What3Words: [adjuster.committee.playoffs](https://www.what3words.com/playoffs)

Postcode: WA6 7JY

Key Required: No

River Weaver – Dutton Lock



General Information

A new stretch of the Weaver for 2023 known to contain carp, roach, perch, pike, tench, bream, crucian carp, barbel and eels.

Directions

Head south-west on M56, at junction 10, take the A49 exit to Northwich/Warrington, at Stretton Roundabout, take the 2nd exit onto Tarporley Road/A49 continue to follow A49, turn right at Willow Green Lane, parking is approx 1 mile from here as indicated on the map above.

Please be aware that there are residential homes and parking is limited. The club has been liaising with the C&RT team and have negotiated parking for our members at both Dutton Lock and Saltersford Lock. Please see both maps indicating where our members are granted access to park when visiting these sites. Please be respectful of all residents, and should you be challenged at any point, take their name, walk away and contact the club Secretary.

When parking at Dutton Locks please keep access clear of the hydro dam, thank you.

OS Ref: SJ587770 / SJ5874377001

Sat Nav: 53.2883591, -2.6203402

What3Words: shell.hound.locator

Postcode: CW8 3QQ

Key Required: No

River Weaver – Saltersford Lock



General Information

A new stretch of the Weaver for 2023 known to contain carp, roach, perch, pike, tench, bream, crucian carp, barbel and eels.

Directions

Head south-west on M56, at junction 10 take the A49 exit to Northwich/Warrington, at Stretton roundabout, take the 2nd exit onto Tarporley Rd/A49, turn left onto Runcorn Road/A533, turn right onto Oakwood Lane after 0.2 miles turn right and follow the road for 600m parking is on the right as indicated on the map above.

Please be aware that there are residential homes and parking is limited. The club has been liaising with the C&RT team and have negotiated parking for our members at both Dutton Lock and Saltersford Lock. Please see both maps indicating where our members are granted access to park when visiting these sites. Please be respectful of all residents, and should you be challenged at any point, take their name, walk away and contact the club Secretary.

OS Ref: SJ626751 / SJ6267075131

Sat Nav: 53.2718429, -2.5612157

What3Words: direct.checked.steadier

Postcode: CW8 4HQ

Key Required: No

Shakerley Mere



General Information

Shakerley Mere is a shallow 17-acre lake set in a country park. This former sand quarry is popular amongst specimen carp anglers due to the excellent head of large carp it contains. It produces fish to around 30lbs with plenty of good-sized back-up fish. Other species in the mere include catfish to over 40lb and large shoals of specimen bream and roach and perch in excess of 4lb.

Directions

Heading south on the M6, leave at junction 19 (Knutsford). Turn right towards Chester along the A556. Travel for about 4 miles before turning left onto the B5082, sign posted Holmes Chapel. Continue along the B5082 for about 3 miles to the crossroads with the B5081. Turn left at the Three Greyhounds pub and Shakerley Mere is the first opening on the left.

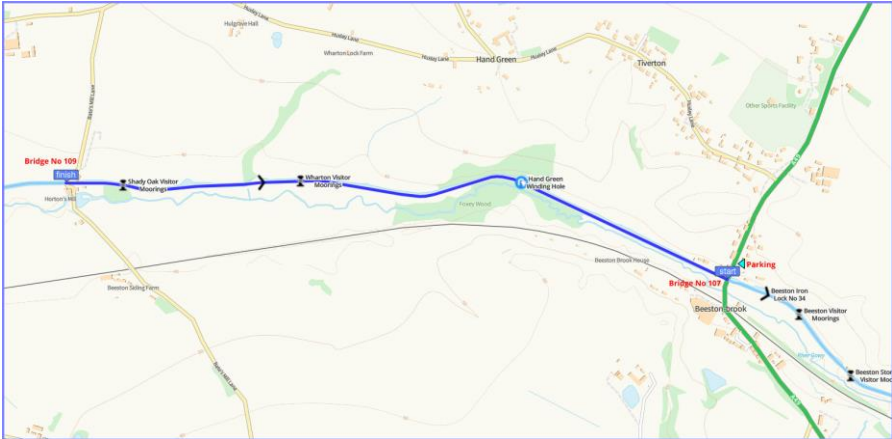
OS Ref: SJ 73200 71281 **Sat Nav:** 53.2379097, -2.4030214

What3Words: blame.investors.quibble

Postcode: WA16 9JX

Key Required: No

Shropshire Union Canal - Beeston Length



Bridge 107 - Bridge 109

General Information

This stretch of the Shropshire Union Canal was once a popular match length. However in recent times the decline in match fishing on canals has left this stretch somewhat under fished. The length holds good shoals of roach and bream as well as plenty of tench, perch, carp, and pike.

Directions

Heading west on the M56 take junction 10 and follow the A49 towards Whitchurch. Continue along the A49 through Cuddington, Sandiway and by passing Tarporley, arriving at Beeston shortly after the village of Tiverton. Parking is available in the Cafe car park just before the railway bridge but speak to the cafe owners first to confirm. The clubs stretch starts on the opposite side of the road and heads northwards.

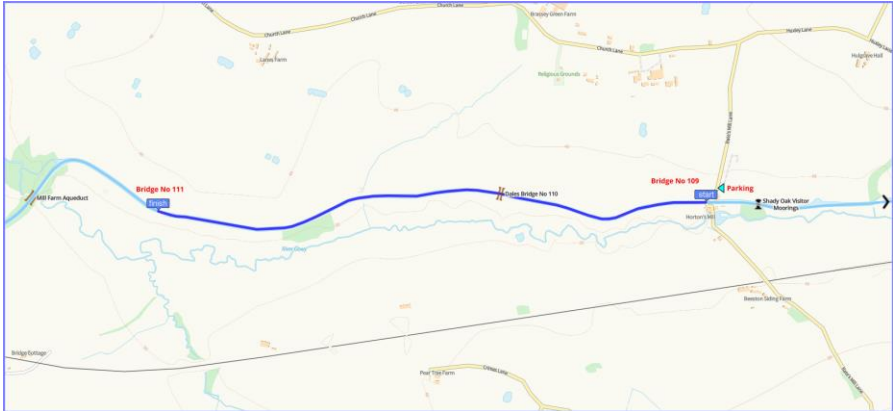
OS Ref: SJ 55338 59727 **Sat Nav:** 53.1342131, -2.6699201

What3Words: sushi.screamed.pizzeria

Postcode: CW6 9NJ

Key Required: No

Shropshire Union Canal - Shady Oak



Bridge 109 - Bridge 111

General Information

This stretch of the Shropshire Union Canal offers some outstanding sport in beautiful surrounds, nestling in the shadow of Beeston Castle. The Shady Oak length has something of a reputation for holding large shoals of bream and roach and will naturally be home to the large pike that prey on them. This length is also known to hold large carp as well as the occasional large eel.

Directions

Heading west on the M56 take junction 10 onto the A49 towards Whitchurch. Continue along the A49 through Cuddington, Sandiway and by passing Tarporley. At the village of Tiverton turn right onto Huxley Lane, follow Huxley Lane for approximately one kilometre before turning left onto Bates Mill Lane. Follow this road and park on the verge just before the Shady Oak public house.

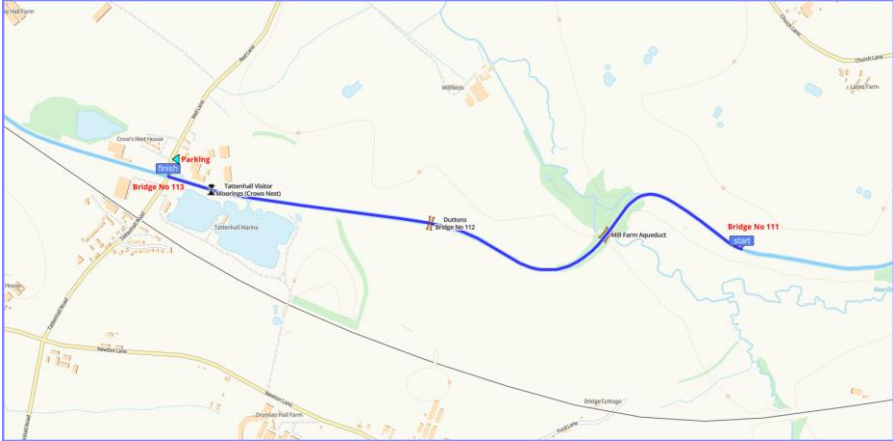
OS Ref: SJ 53256 60324 **Sat Nav:** 53.1381680, -2.7000351

What3Words: liability.districts.libraries

Postcode: CW6 9UE

Key Required: No

Shropshire Union Canal – Crow's Nest



Bridge 111 - Bridge 113

General Information

This lengthy stretch of the Shropshire Union Canal offers some great all-round fishing. Good shoals of roach and bream are present along with plenty of perch, tench, and pike. The eastern end of this length is quite secluded and known to hold some quite large carp.

Directions

Heading west on the M56 take junction 10 and follow the A49 towards Whitchurch. Continue along the A49 through Cuddington, Sandiway and by passing Tarporley. At the village of Tiverton turn right onto Huxley Lane, follow Huxley Lane through Brassey Green onto Church Lane. At the village of Huxley, follow Church Lane through the village before turning left onto Red Lane. Follow Red Lane for about a $\frac{3}{4}$ mile to the canal. Parking is available on verges at the north side of the canal.

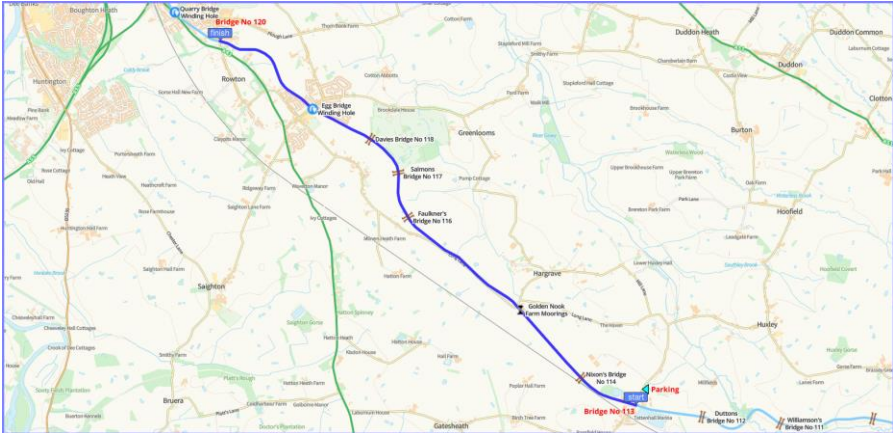
OS Ref: SJ 49555 60482 **Sat Nav:** 53.1400464, -2.7552705

What3Words: crescendo.gift.repeating

Postcode: CH3 9BD

Key Required: No

Shropshire Union Canal – Chester



Bridge 113 - Bridge 120

General Information

This lengthy stretch of the Shropshire Union Canal offers some great all-round fishing. Good shoals of roach and bream are present along with plenty of perch, tench, and pike. The eastern end of this length is quite secluded and known to hold some quite large carp.

Directions

Heading west on the M56 take junction 10 and follow the A49 towards Whitchurch. Continue along the A49 through Cuddington, Sandiway and by passing Tarporley. At the village of Tiverton turn right onto Huxley Lane, follow Huxley Lane through Brassey Green onto Church Lane. At the village of Huxley, follow Church Lane through the village before turning left onto Red Lane. Follow Red Lane for about a ¾ mile to the canal. Parking is available on verges at the north side of the canal.

OS Ref: SJ 49555 60482 **Sat Nav:** 53.1400464, -2.7552705

What3Words: crescendo.gift.repeating

Postcode: CH3 9BD

Key Required: No

Sparrow Grove & Tetton Flash



General Information

At present there is only parking for 8 cars. To facilitate this please park diagonally nose to the water. From time-to-time members of the public will be parked in the parking area, although they only generally stay for a short period of time. They have the right to do so and neither Lymm AC or the Landlord have control over this, and members **MUST NOT** park anywhere else other than the designated area. **Under no circumstances should members venture or cast into Middlewich AC land or water at the north end of our fishing.**

Sparrow Grove is a 2-acre lake with a section of the bankside deemed a Site of Special Scientific Interest (SSSI). This lake is a mixed fishery with specimen Carp, Tench, Bream, Roach, and Perch. The lake bottom is mainly clay with a small number of weeds; depths range from approximately 1.6 to 2.5 metres. Fishing is allowed from the stages located down the left-hand side of the lake only.

Tetton Flash this lake was formed by subsidence caused by the extraction of salt brine many years ago. The club has approximately 3 acres of the lake on the south side, which is adjacent to and can be accessed from Sparrow Grove.

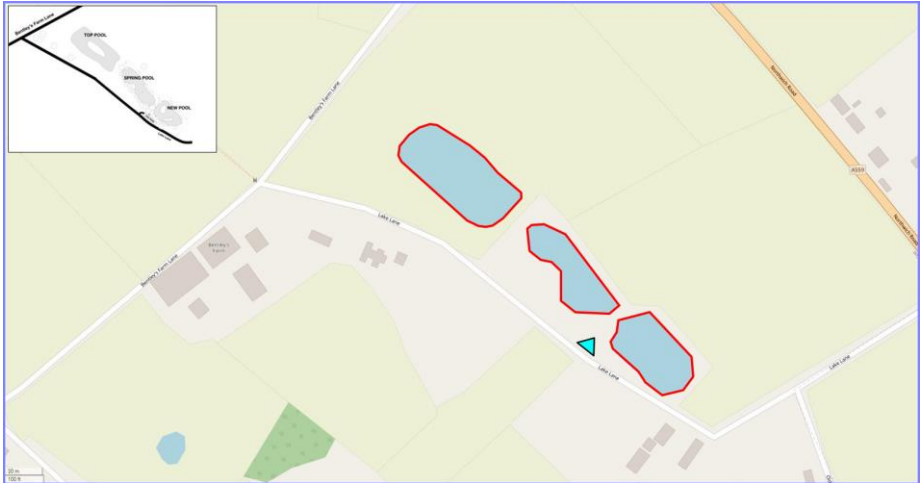
Directions

Head south-east on M6 at junction 18, take the A54 exit to Chester/Northwich/Middlewich. At the roundabout, take the 3rd exit onto Holmes Chapel Rd/A54. After 2.0 miles at the roundabout, take the 2nd exit and stay on Holmes Chapel Rd/A54, after 0.6 miles turn left onto Leadsmithy Street/A533, after 0.7 miles turn right onto Long Lane then left onto Warmingham Lane. After 1.9 miles turn left onto Forge Mill Lane then continue onto Dragons Lane. After 0.5 miles parking for a maximum of 8 vehicles will be on the left.

OS Ref: SJ 718623 718506 **Sat Nav:** 53.1575913, -2.4224365

What3Words: clips.crumples.pitch **Postcode:** CW11 3QH **Key Required:** No

Top Pool, Spring and New Pool



General Information

Spring and New Pools are two delightful pleasure fishing pools that are stocked with a mixture of coarse fish including bream, roach, rudd, green tench, golden tench, crucian carp, perch, barbel and grass, mirror, and common carp, they also contain catfish that will test any angler on light tackle. Top Pool contains a number of catfish, ranging from a few pounds to 35lb as well as grass carp into double figures, anglers fishing Top Pool should use appropriate tackle. Spring & New Pools are particularly suited to our lesser able-bodied members as they offer easy access from the adjoining car park and low waterside railings on some of the pegs. Juniors and match anglers will also be at home here as the sport can be hectic.

Directions

Heading west along the M56, leave at junction 10 and take the A559, sign posted Northwich. Continue for approximately 1¼ miles and turn right onto Lake Lane which is on the right some 400m past the Birch and Bottle Public House. Around 200m down Lake Lane the road turns sharply right. The car park is 100m beyond this turn on the right.

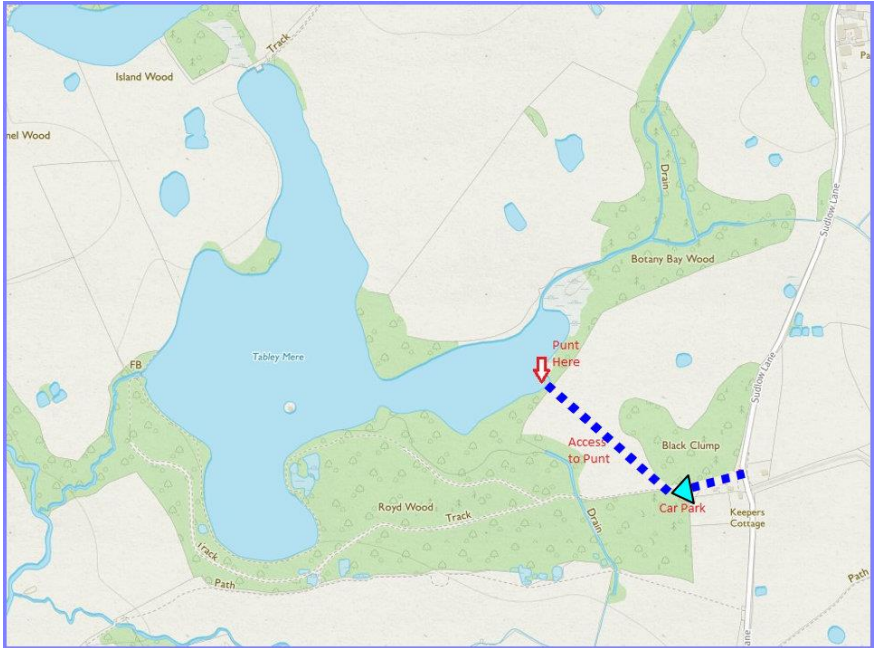
OS Ref: SJ 62948 80253 **Sat Nav:** 53.3178915, -2.5576344

What3Words: weds.warms.obey

Postcode: WA4 4PW

Key Required: Yes

Tabley Mere



General Information

At 47 acres this is one of the famous Cheshire meres with a rich angling heritage and a history of producing monster fish of varying species. Due to the waters size, location can be problematic, however devotees are well rewarded. **Note;** No bankside access is allowed on Tabley Mere and members must book the club punt to fish the mere, bookings can be made by emailing bookings@lymmanglersclub.com, a sufficient buoyancy aid must be worn at all times. The Tabley estate including Tabley Mere, and Tabley Moat is closed to all members from 15th March until 31st May please do not jeopardise the club's agreement by breaking this rule.

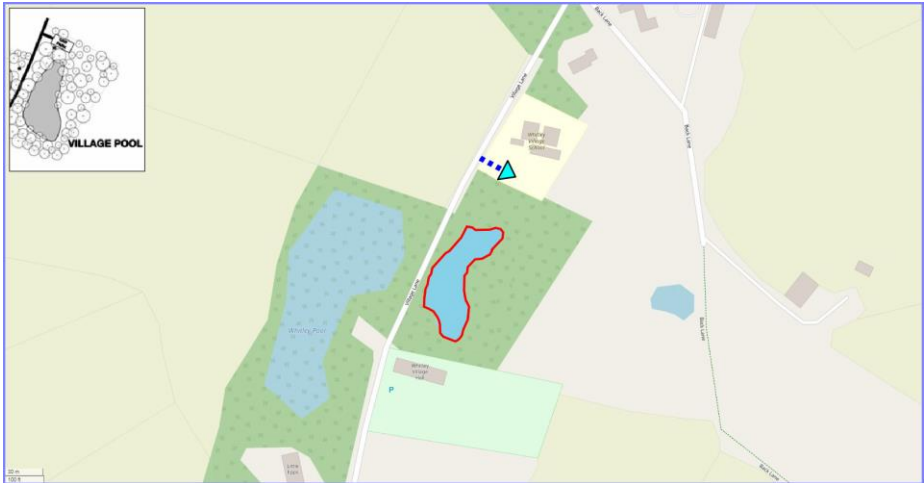
Directions

Heading south on the M6, take junction 19 (Knutsford). Turn right onto the A556 towards Chester. At the first set of traffic lights, turn left on to Northwich Rd heading towards Knutsford, Macclesfield A5033. Travel along Northwich Rd for approximately 1 mile (1.9 km) until you come to Sudlow Lane on your right. Turn right in to Sudlow Lane and follow this lane for approximately 1.5 miles (2.36 Km) until you come to Parkside Nursery Rose Growers on your left, opposite on the right you will need to turn in to the drive of Keepers Cottage, there you will see double wooden gates to enter the estate, here you will need to unlock the gates using the combination lock code given to you when you make the booking, drive through these gates and park in the designated car park where the Lymm AC catch box is situated, and follow the route on foot to where the punt is moored.

OS Ref: SJ 72252 77288 **Sat Nav:** 53.2857488, -2.4078452

What3Words: zones.workbench.famous **Postcode:** WA16 0TP **Key Required:** No, but combination code required, subject to change and given when booking is confirmed.

Village Pool



General Information

A small, prolific, and popular fishery with good stocks of most coarse species. This fishery is well sheltered from the elements and provides good sport, with easy access, all year round. There are plenty of roach and rudd over the pound mark here with some nudging 2lb, along with perch, chub, bream, and good stocking of carp into double figures.

Directions

Heading west along the M56, leave at junction 10 and follow the A49/Whitchurch. Continue along the A49 for approximately 1 mile and take the first proper left turn onto Radell Lane, this can be found just past Grimsditch Lane, on the right-hand side. Continue along Radell Lane until you come to a row of house and a sharp left bend. At the start of the bend turn right and then after just 50m turn right again at the crossroads onto Village Lane. Drive past the school on the left and immediately on the left-hand side is the car park for Village Pool.

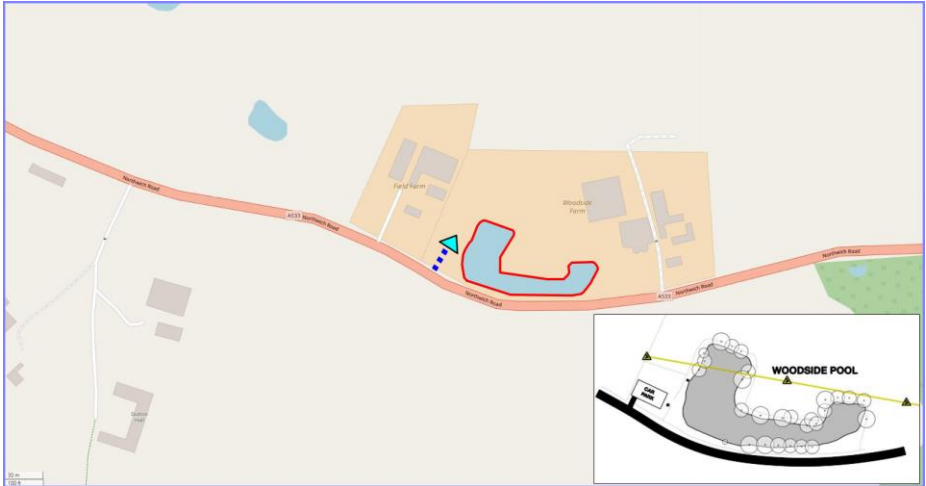
OS Ref: SJ 61743 79805 **Sat Nav:** 53.313788, -2.5756744 **Postcode:** WA4 4QH

What3Words: buggy.interacts.tenses

Key Required: Yes

Gate Code Required: Yes (See Club Contacts & Gate Codes in Members Area on website)

Woodside Pool



General Information

Woodside Pool is a small figure of eight pool approximately three quarters of an acre in size. It is stocked with a good head of roach, tench, crucian carp, golden rudd and grass carp. It is an excellent float water.

Directions

Heading west along the M56, leave at junction 11. Follow the A56 Chester Road until you reach the A533 Northwich Road. Follow the A533 for approximately 2 miles, passing Higher Lane, Hill Top Road and Delamere Way. Pass Dutton Hollow Farm on the right and approximately 300 metres later, on the left is Woodside Pool car park. All entry to the car park must approach from the left, heading from Runcorn. All exiting from the car park must turn left, heading away from Runcorn.

OS Ref: SJ 59468 77666 **Sat Nav:** 53.2943990, -2.6096415

What3Words: outdoor.maddening.unlocking

Postcode: WA4 4LJ

Key Required: Yes

Wrinehill Pool



General Information

Located in a well sheltered valley close to the village of Betley, and just 15 minutes from Junction 16 of the M6, this picturesque pool is around five acres in size. The crystal-clear water provides an excellent home for specimen sized fish to grow and the surrounding shrub-land harbours a wealth of wildlife. Carp to 30lb plus are present, as are tench in excess of 7lb and perch over 3lb. Large bream and 40lb+ catfish add to the appeal. Ample, secure on-site parking is provided and a well-maintained path around the perimeter of the water provides easy access for those staying overnight.

Directions

Heading south on the M6, leave at Junction 16 and take the A500 towards Crewe. At the first roundabout take the first exit (A531). At the next roundabout, again take the first exit (signposted Keele) and proceed for about 5 miles (through Betley village) and look out for a distinctive pub called The Hand and Trumpet on the right. About ¼ mile past this pub, turn right into Den Lane. Wrinehill Pool is located ¾ mile along this road on the left immediately after a railway bridge. The car park is located through the gates (club key required) and at the bottom left of a slope leading down to the water's edge.

OS Ref: SJ 74244 47634 **Sat Nav:** 53.0252666, -2.3852642

What3Words: buggy.diver.leopard **Postcode:** CW3 9BU **Key Required:** Yes



Reciprocal Agreement with Port Sunlight Angling Club

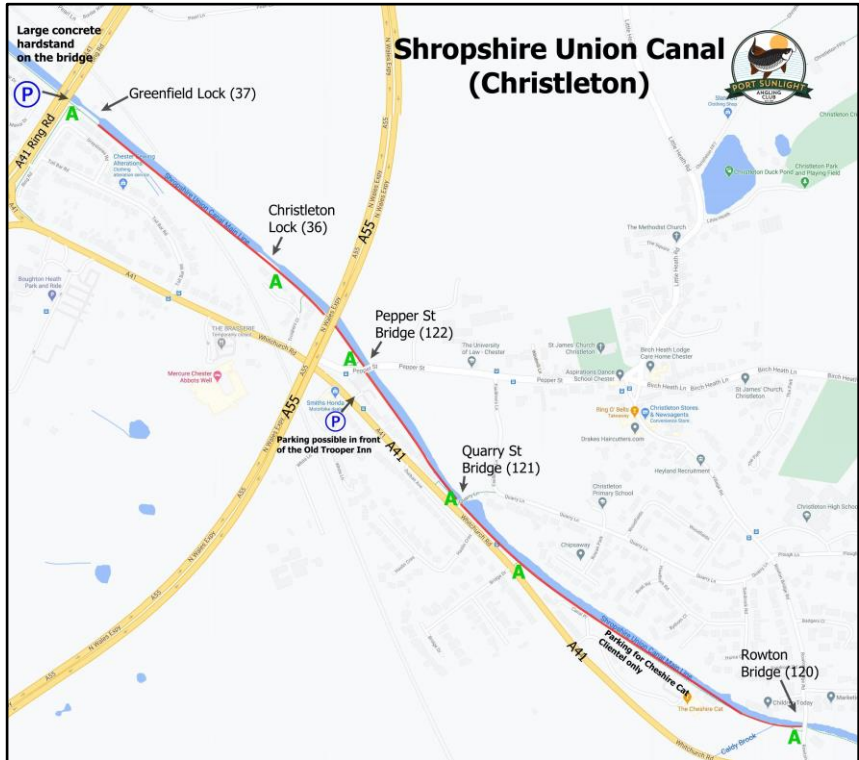


We have a reciprocal agreement with Port Sunlight Angling Club (PSAC) which allows Lymm Angling Club members to fish stretches of the Shropshire Union Canal at Christleton and between Backford, Croughton and Meadow Lane bridges together with the Weaver Navigation at Sutton Weaver with members of Port Sunlight Angling Club allowed to fish our stretches of the Shropshire Union Canal between Bridges 107 & 108, 108 & 111 and 111 & 120 and also the Llangollen Canal between Bridges 13 & 15, 15 & 22 and 25 & 33.

The following pages of the Lymm Angling Club map book are based on the information available from the Port Sunlight Angling Club website and Lymm Angling Club members at all times must carry a valid Lymm AC membership card and abide by PSAC rules whilst on affiliated PSAC waters.

PSAC Useful Links
PSAC https://www.pzac.co.uk/
PSAC https://www.pzac.co.uk/rules-constitution/
PSAC https://www.pzac.co.uk/portfolio/shropshire-union-canal-christleton/
PSAC https://www.pzac.co.uk/portfolio/shropshire-union-canal-backford-bridge-to-croughton-bridge/
PSAC https://www.pzac.co.uk/portfolio/shropshire-union-canal-croughton-bridge-to-meadow-lane-bridge-139/
PSAC https://www.pzac.co.uk/portfolio/river-weaver-navigation-sutton-weaver/

PSAC Affiliated Water – Shropshire Union Canal



General Description

This stretch of the Shropshire Union Canal runs alongside the A41 (Whitchurch Road, Christleton) from the A41 ring road bridge as far as Rowton Bridge past the Cheshire Cat Public House. With fishing on the stretch under the direct control of PSAC.

There are various access points to the tow path along its length with various options for parking.

Members of Dee Anglers, Darlech AC, Liverpool & District Angling Association and **Lymm Angling Club** are allowed to fish this water through affiliation.

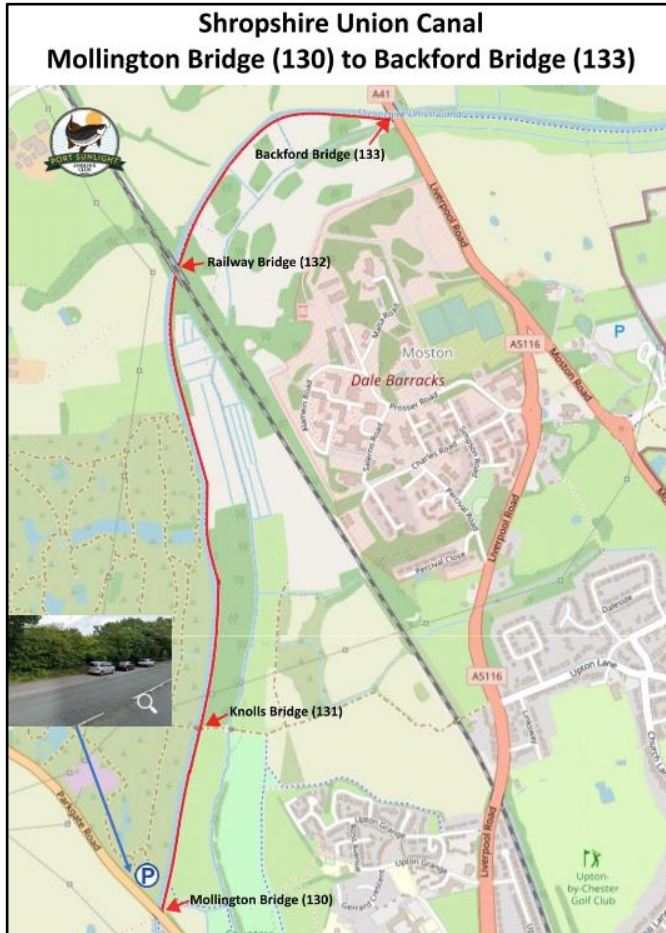
Known Species

Chub, Perch, Roach, Gudgeon, Bream, Carp, Tench

Parking

Parking available on a concrete hard pad on the A41 Ring Road bridge, With possible space available around the entrance to vacant Old Trooper Inn and in Bridge Drive. Those choosing to park in Bridge Drive, should do sensibly as this is a residential road. No Parking in the Cheshire Cat car park. Parking is for their clientele only.

PSAC Affiliated Water – Shropshire Union Canal



General Description

This water is from Mollington Bridge No 130 to Backford Bridge 133.

Members of Dee Anglers, Darlech AC, Liverpool & District Angling Association and **Lymm Angling Club** are allowed to fish this water through affiliation.

Known Species

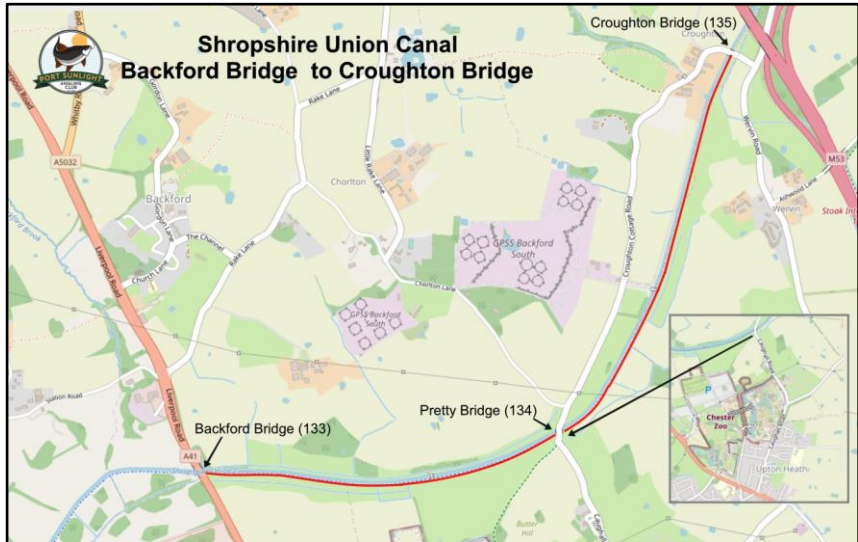
Chub, Perch, Roach, Gudgeon, Bream, Carp, Tench

Parking

Parking is available in the layby on the left approx. 150m before Mollington Bridge

[///events.activism.kite](http://events.activism.kite)

PSAC Affiliated Water – Shropshire Union Canal



General Description

The middle of this stretch is Pretty Bridge (134) where Caughall Road crosses the canal and stretches to the left of the bridge to Backford Bridge (133) where the A41 crosses over the Canal and to the left of Pretty Bridge as far as Croughton Bridge (135) where Wervin Road Crosses just after it branches off to the left before it goes under motorway.

Members of Dee Anglers, Darlech AC, Liverpool & District Angling Association and **Lymm Angling Club** are allowed to fish this water through affiliation.

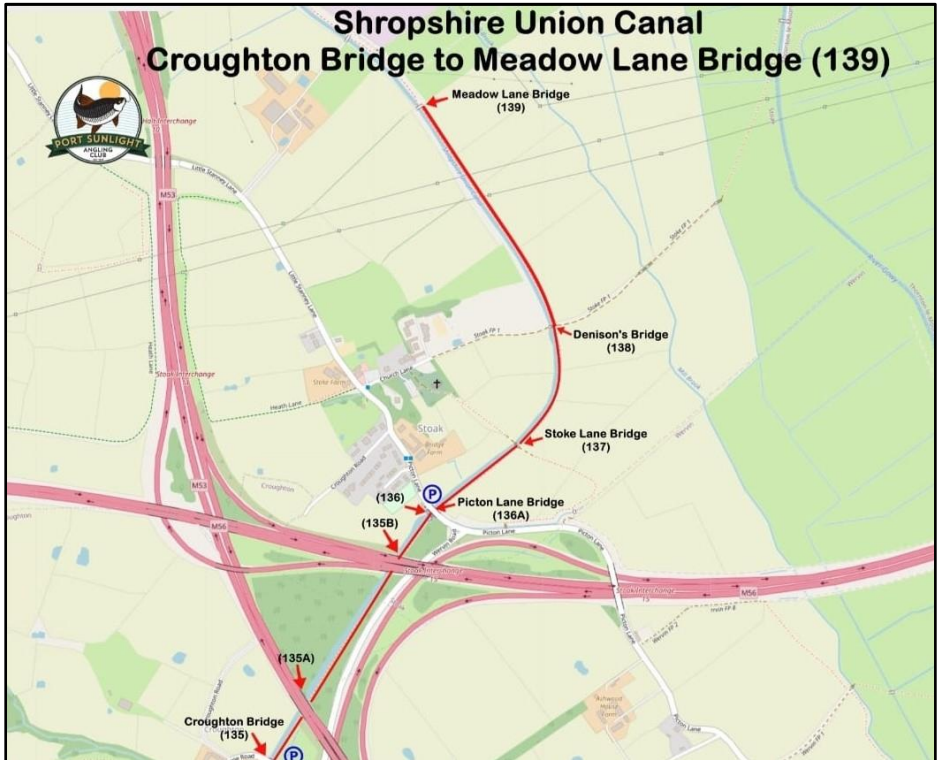
Known Species

Chub, Perch, Roach, Gudgeon, Bream, Carp, Tench

Parking

Parking is available at the side of Wervin Road just before Croughton Bridge with similar parking available at the side of Cloughall Road at Pretty Bridge [///hardly.hers.fluid](http://hardly.hers.fluid)

PSAC Affiliated Water – Shropshire Union Canal



General Description

This water is the continuation of the Shropshire Union Canal at the end of the Backford stretch from Croughton Bridge No 135 to Meadow Lane Bridge 139.

Members of Dee Anglers, Darlech AC, Liverpool & District Angling Association and **Lymm Angling Club** are allowed to fish this water through affiliation.

Known Species

Chub, Perch, Roach, Gudgeon, Bream, Carp, Tench

Parking

Parking is available at Croughton Bridge (135) at the side of Wervin Road that branches off to the left just before going under the motorway that crosses the canal and also at Picton Lane Bridge (136A) but would suggest that members check out the area themselves to identify additional parking along the length.

PSAC Affiliated Water – Shropshire Union Canal



General Description

This is a continuation of the Croughton Bridge Stretch starting at Meadow Lane Bridge No 139 and ending at New Road Bridge No 148 (Oil Sites Rd)

Members of Dee Anglers, Darlech AC, Liverpool & District Angling Association and **Lymm Angling Club** are allowed to fish this water through affiliation.

Known Species

Chub, Perch, Roach, Gudgeon, Bream, Carp, Tench

Parking

There is decent parking on the A5117 (Hill View Way) with easy access to the tow path around New Stanney Bridge No 140A. [///slam.winter.wisely](http://slam.winter.wisely)

Please respect the no fishing signs relating to overhead power lines.

PSAC Affiliated Water – River Weaver Navigation (Sutton Weaver)



General Description

This stretch of the Weaver Navigation starts from where the A56 crosses the Navigation at the Sutton Weaver Swing Bridge between Sutton Weaver and Frodsham up stream for about 720 metres. Fishing on this stretch is under the direct control of PSAC.

The river here is deep and wide with a good head of coarse fish including Carp, Bream, Pike, Eels, as well as mixed silvers.

Members of Dee Anglers, Darlech AC, Liverpool & District Angling Association and **Lymm Angling Club** are allowed to fish this water through affiliation.

Known Species

Chub, Perch, Roach, Gudgeon, Bream, Carp

Parking

Parking is available on the verge just before the junction of the A557 on the A56 which has a dropped curb at the start.



Reciprocal Agreement with Liverpool & District Angling Association

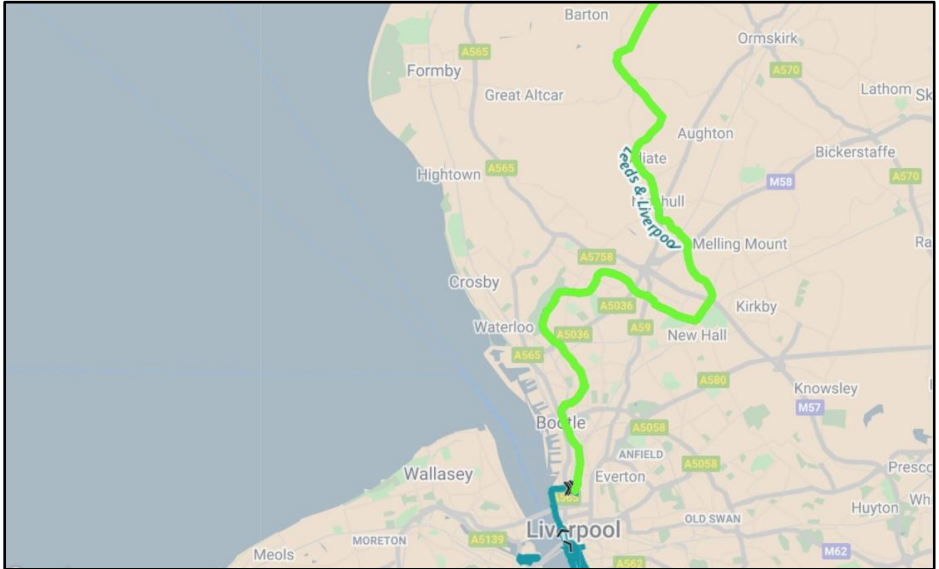


We have a reciprocal agreement with Liverpool & District Angling Association which allows **Lymm Angling** Club members to fish the Leeds Liverpool Canal (Liverpool City Centre to Saracens Head Halsall) with members of Liverpool & District Angling Club allowed to fish our stretches of the Shropshire Union Canal between Bridges 107 & 108, 108 & 111 and 111 & 120 also the Llangollen Canal between Bridges 13 & 15, 15 & 22 and 25 & 33 and the Bridgewater Canal

The following pages of the Lymm Angling Club map book are based on the information available from the Port Sunlight Angling Club website and **Lymm Angling Club** members at all times must carry a valid Lymm AC membership card and abide by PSAC rules whilst on affiliated PSAC waters.

LDAA Useful Links
LDAA https://liverpooldistrictangling.co.uk/
LDAA https://liverpooldistrictangling.co.uk/rules-constitution/
LDAA https://liverpooldistrictangling.co.uk/leeds-liverpool-canal/

LDAA Affiliated Water – Leeds Liverpool Canal



General Description

The water is generally 5 feet deep and 50 ft wide. It is well stocked (by us) with Bream, Roach, Perch some Tench, and Pike. All road bridges provide access to the canal bank, but parking can vary from area to area. The most successful methods are pole using bread, maggot, or worm baits.

Bream run to 3lb generally Roach to 1lb and Perch to 2lb Tench are not as prolific as they were years ago but when you do catch them, they tend to be 3-4 lb. However this year we embarked on a stocking program for tench, so we hope for a big improvement. Pike are prolific and as well as a lot of small ones double figure fish are not unusual.

There are no locks on the whole of the length until the city centre and as a result, flow is very limited with no more than a very steady tow towards Liverpool. There are large, weeded areas mostly from Maghull through to Liverpool and in summer it can cover the whole of the canal.

Members of Dee Anglers, Darlech AC, Liverpool & District Angling Association and **Lymm Angling Club** are allowed to fish this water through affiliation.

Known Species

Eel, Perch, Pike, Roach, Rudd, Bream, Tench

Parking

All road bridges from Liverpool Eldonian Bridge (start of navigation) to Bridge 25 at Halsall.

LYMM ANGLING CLUB



"CARING FOR FISH AND THE ENVIRONMENT"

ADVERTISE YOUR BUSINESS HERE

1500+ Members, 500+ Print circulation, 10,000+ Downloads each year!!

Advertise Here For £100 (This can be vouchers for fishing goods to the value of £100)

Contact pr@lymmanglersclub.com

All information in this guide was checked for accuracy at the time it was printed, if you find an error then please contact admin@lymmanglersclub.com. The latest water guide can be downloaded from the website via the following link: <http://lymmanglersclub.com/MapBook.pdf>

